

ROAD INDEX

A
ARBOR TR. C6
ASHWOOD DR. D4
AUBURN RD. C1-C7

B
BASS LAKE RD. E1-F3
BEACH DR. D3
BEECHWOOD DR. D4
BELLE FLOWER CIR. A6
BELL STREET A6-E6
BRIARWOOD AVE. (PVT) E4
BRICKER ST. (PVT) E3
BRIGHTWOOD DR. D4
BROOKWOOD DR. D4
BUTTERNUT RD. C1-C7

C
CADENCE CT. C5
CASTLEWOOD DR. D4
CEDAR RD. A1-C1
CHAGRIN WOODS DR. D3
CHESTNUT DR. D4
CLOVER LAKE DR. D2
CORY LANE D5
COUNTRY RIVER LANE E3
CRAMPTON DR F5
CRESTWOOD RD. E4
CROSS CREEK PARKWAY B4

D
DIANNE DR. C3
DORA DRIVE C3
DRIFTWOOD AVE. E4

E
EDGEHILL DR. D4
EDGEWATER DR. (PVT) E4
ELM DR. D4

F
FAIRGATE BLVD. C2-3
FAIRMOUNT RD. A2-C2
FORESTWOOD DR (PVT) F5

G
GRACE ST. A6
GRANDVIEW DR (PVT) F5
GUINEVERE DRIVE D2

H cont.
HIGHVIEW AVE. (PVT) E4
HILLSIDE DR. D4
HILLVIEW RD. E4
HOTCHKISS RD. F6-F5

I
IDLEWOOD DR. D4
IRONTREE DR. (PVT.) C6

K
KIDD (PVT.) DR E5
KIMMERIDGE TR. D2
KING ARTHUR CT. D2
KINSMAN RD. A4-F3
KIWANIS DR. D3

L
LAKE DR. (PVT) F5
LAKELAND AVE (PVT) E4
LAKE SHORE DR. (PVT) F5
LAKE VIEW DR. (PVT) E4
LAURAL DR. D3
LELA LN F4
LINDA DR. C3
LONGVIEW DR. (PVT) E4
LUCKY BELL LN. A7

M
MAIN ST. (PVT) E4
MAPLE DR. D3
MEADOWBROOK DR (PVT) F5
MEADOWLARK LN. D2
MESSENGER RD. D7-E7
MORNINGSTAR CT. D2
MOSS GLEN TRAIL E5
MUNN ROAD B4-7
MUNNBERRY LANE B4, C4, D4
MUNNBERRY OVAL B4, C4, D4
MUSIC STREET A-E5

N
NEAL DRIVE C3-4

O
OAK DR. D3
OAK TREE TR. D2
OVERLOOK DR (PVT) E4
OVERLOOK DR E5
OVERTURE DR C5
OWENS RD E4

P cont.
PARK VIEW DR. E5
PEKIN RD. A3-F3
POND RD. F6
PORTLEW RD. E4
PRIORWAY DR. (PVT.) B5
PUNDERSON RD. (PVT) F5

R
RAVENNA RD. F1-E7
ROCKHAVEN RD. B1-B2

S
SCRANTON WOODS TR. C3
SHADOWOOD DR. C5
SHORE DR. D4
SNOW RD. F7
SPERRY RD. A2-A4
SPRINGVIEW DR. (PVT) F5
STOCKTON DR. (PVT.) D2
STONE RD. F3-F4
SUMMIT DR. C4
SUNSET DR. D4

T
THOMAS ST. B6

U

V
VALLEY RD. F7
VALLEYVIEW DR. F6
VICTORY LN. (PVT.) E1
VIEW DR. D3

W
WAKE ROBIN DR. A6
WALNUT TRACE D1
WESTFIELD DR. D4
WESTWOOD DR. A4
WHITEWOOD DR. D2
WINFIELD PARK DR. A4
WOODBURY DR. D4
WOODLAWN DR. D3
WOODRUFF LANE A7

XY

Z
ZENITH DR. D4

P
PARK LANE D4

1. NEWBURY SCHOOL (ELEM. & HIGH)
2. FAITH BAPTIST CHURCH
3. NEWBURY COMM. CHURCH
4. ST. HELEN'S CHURCH
5. CHURCH OF THE NAZARENE
6. NEWBURY CENTER CEMETERY
7. MUNN CEMETERY
8. MORTON CEMETERY
9. SOUTH NEWBURY CEM.
10. NEWBURY TOWNSHIP HALL
11. NEWBURY TWP. FIRE DEPT.
12. U.S. POST OFFICE (NEWBURY)

NEWBURY TOWNSHIP

SCALE: 1" = 2,000'

ROBERT L. PHILLIPS, GEAUGA COUNTY ENGINEER

UNPAVED ROAD
PAVED ROAD
TOWNSHIP LINE
CORPORATION LINE

TOWNSHIP

RUSSELL

CEDAR ROAD

HEATH ROAD

FAIRMOUNT ROAD

ROCK HAVEN ROAD

TRACT ONE

SCALE 1"=300'

SCALE 1"=300'

NEWBURY TWP
JAN. 1, 1997

* Inadequate description

√ Indicates survey on file with tax map dept.

A	B	C	D
E	F	G	H
I	J	K	L
M	N	O	P

3

2

4

5

8

9

6

762-1183
217-398
821-242
H.M. HASKER ET JR.
25.5 Ac
546-245
762-1183
417-254
17.05 ac.
762-1183
821-242
Parcel #4
Parcel #3
821-242
762-1183
217-454
10.00ac.
3.28 ac.
G.W. & L.L. ANDREWS
826-762
4.5
924-821
P.A. CHAMBERS
12.91ac.
986-978
J. RIEFKE
8.74 ac.
217-133
T.M. SURDY
6.91ac.
643-506
1012-489
M.F. & T.A. KANE
1113-904
7-18-97
D.A. & J.S. GLASSER
975-533
10.33 TOTAL ACREAGE
(9.65Ac. NEWBURY
.68 Ac. RUSSELL)
J. DIXON McCULLAM
909-1137
58.68Ac
23-077800
J. McCULLAM
2.39ac.
509-643
P.S. DuBOIS
1044-410
975-533
5.35Ac
C. PERKINS
P. DUBOIS
704-315
3.927Ac
C. PERKINS
P. DUBOIS
704-313
& R. ROWENS
801-658
6.2282Ac
D.S.F. & A. RAUSON
792-935
3.95Ac.
I.M.A.
WEBER
776-104
1.56Ac
T.M.A.
WEBER
756-174
753-108
C.L. PERKINS
P.S. DUBOIS
5.84 Ac.
A.H. NICI
925-695
33A
M. & J. SMITH
830-125
3.4716Ac
R. TAUSCH
2.49ac.
591-1136
695-861
345
39
1.11ac
S. COGGINS
617-1174
38 Ac
W.A.S. FELBERG
452-853
1.30ac.
E.B.L. THOMAS
721-984
1.847ac.
553-662
O.C.&C.
DE SELLEMS.
D.R. 2.01 Ac.
CARPENTER
L.K. 210-243
CARPENTER
1Ac. 885-724
.5Ac.
2.053ac.
W. & S. Felberg Jr.
702-1420
A.J. & L.A. EISLER
2.13ac.
895-562
B. DRAZETIC
3.89ac.
976-290
4.733 Ac.
667-434
M. KNABLE
J. KNOX
A. MERCURI
W. SOLOMAN
P.C. FUCHSMAN
E.P. Neff
1116-874, 876
P.&C. HAUBRICH
672-378
3.91ac.
M. CRAVEN
261-205
1.00Ac.
479-238
T. BEREDAY
& M.S. RUSSELL
1002-571
5.00ac.
GENOA
COUNTY COMM.
559-988
D. RANC
629-824
5.05ac.
J. TAUSCH
545-621
1.99Ac
5.35ac.
772-799
5.00ac.
772-799
R. P. & M.A. BUTLER
1.00 Ac.
767-388
E.C. & E.F. JACOBS
5.90ac.
767-388
J. & M. SULLIVAN
1025-1044
3.00ac.
P. & E. SHERRY
477-111
3.00ac.
A.D. ALFORD
589-1020
4.41ac.
773-345
A.D. ALFORD
717-331
723-1172
1080-682
2.98ac.
R.J. & L.E. ZACHARY
1001-890
1003-340
2.35Ac
W.A. & J.R. MAJESKI II
763-479
2.36ac.
J.&C. RAKOCZY
559-106
2.33Ac
F.C. STOSEL
558-783
1.98ac
0.10ac.
P.H. LEECH
792-66
36.73AC.
(4.3.9Ac)
REMAINDER
387-535
(332-13
206-307
C.R. BRUBAKER, TRUSTEE
956-978
3.22Ac
C.R. BRUBAKER
829-337
5.8
J.D. LEECH
(TRUSTEE)
812-598
33.38Ac.
J.D. LEECH, TRUSTEE
956-976
6Ac
C.R. BRUBAKER
(TRUSTEE)
21.52 Ac.
NAT'L CITY BANK
829-338
NAT'L CITY BANK
829-337
L. & G. BREWER
18.11 ac.
239-150
M. NOVAK
1.89ac.
295-596
661-233
5.26 ac.
B. PINZONE
B. & P. PINZONE, JR.
661-235
4.70 ac.
G.A. & D. FENNER
(823-277)
4.20ac.
46.
45
44
7
6
VOL. 6 ROCK HAVEN ROAD DEVELOPMENT PG. 51
1
2
3
4
5
6
7
8
9
10
11
12
13
14
15
16
17
18
19
20
21
22
23
24
25
26
27
28
29
30
31
32
33
34
35
36
37
38
39
40

MUNSON TOWNSHIP

CEDAR ROAD

Auburn-Cedar Estates, Vol. 7 Page

10

15

16

14

17

11

TRACT ONE

FAIRMOUNT ROAD

FAIRMOUNT ESTATES ALLOTMENT REC. OF PLATS VOL. 7 PG. 7

REC. OF PLATS VOL. 1 PG. 46

SCALE 1=300

A	B	C	D
E	F	G	H
I	J	K	L
M	N	O	P

NEWBURY TWP.

JANUARY 1, 1997

RELATIVE REPRESENTATION

* Inadequate description

√ indicates survey on file with tax map dept.

MUNSON TOWNSHIP

SCALE 1" = 300'

NEWBURY TWP
JAN. 1, 1997
RELATIVE REPRESENTATION
/ indicates survey on file with tax map dept.
* Inadequate description

A	B	C	D
E	F	G	H
I	J	K	L
M	N	O	P

SEE DETAIL SHEET 12-U

CLOVER LAKE ESTATES

TRACT ONE

839-859 L. R. PROFUGH

HMB ASSOC. 682-148 669-702

T.C. & L. PROFUGH 894-160

L.J. NOVAK 770-544

E.T. & C.M. SNYDER 829-76

H.E. & E.E. JUDD 897-136

D.A. & M.S. PETROVICH 983-548

D. & R. Sedivy 484-977

E.T. & C.M. SNYDER 1058-132

D.B. & L.L. BROWN 1056-867

S.D. WARD III (Trustee) 864-287

M.C. PAOLUCCI 885-995

DANIEL K. & ANN M. JANKE 750-1039

M. & C. BOWSKI 784-1

J.L. Ingold 734-931

Fel. Olszon 558-932

G.H. Sullenberger 582-893

B.A. Likins, Jr. 637-1016 1.960A

G.G. MILLER 649-980

K.B.P. FAUVER 801-633

E.J. & C.M. DeVillis 772-929

R.J. & M.K. SCHUETTE 854-812

R.P. & J. MIRASSAY 910-192

J.B. & J.V. DUGAN 972-523

R.L. & M.A. Thresher 541-342 733-886

R. & M. Allen 617-530

D.E. & C.B. PRICE 1071-842

M. QUALLS & P. COX 817-619

J.C. & D.D. Johnson 524-401

G.E. SCHALE II & V.A. HALE 965-18

J.W. BROWN 731-648 754-774

S.A. LAFSON 1035-1314

S.Y. Kitko 792-613

PARCEL 7 23.030 A TO E

R.W. & R.E. CRARY 733-637

259-552 J. PoKorny Et Al Vol. 6 Pg. 912

E.J. & C.M. DeVillis 772-929

M.J. & M.M. Lasecki 1041-1

W.J. & D.L. Hamm 793-161 963-256

M.J. & M.M. Schuette 876-21

K.B.P. FAUVER 801-633 5.02 Ac.

T. SMITH 786-918

J. MARANO

W.H. Fox 319-342 738-270

T.A. & K.A. KREUZ 1028-136

WHITEWOOD DRIVE

GLENWOOD DRIVE

LEE PAGE

SEE PAGE 13

NOT A PART OF THIS SUBDIVISION

AUBURN ROAD

OAK HILL DRIVE

CLOVER DRIVE

VOL. 11 PG. 147

VOL. 9 PG. 149

VOL. 10 PG. 27

VOL. 10 PG. 128

STOCKTON DRIVE

KIMMERIDGE TRAIL

MEADOWLARK LANE

MORNINGSTAR CT.

GUINEVERE DR.

KIMBERLY ESTATES

LAKE STARRETT

CLOVER LAKE

OAK TREE TRAIL

BASS LAKE ROAD

BUTTERNUT CHESTER RD.

L.T. & C. PROFUGH 858-1261

B05-1088 M. & D. Hollowell

L. DiFRANCO 1036-371

D. Coyle's Widow 977-175

K.J. ROTHACKER 866-892

R.M. & C.K. SRPAN 913-850

G.L. EBERST 1016-655

M. & V. KLEK

H.E. AMMERMAN 663-673 1066-18

D.C. SAYRE 671-1289

L. Starrett 709-594

LAKE STARRETT 635-1171

V. & T.A. TRUSNEL 818-31 883-1198

G. & K. Kincaid 799-610

J. & L. BENBOW 661-59

F. & L. VOLENKO 657-233

E. & D. FROMME, TRUSTEE 807-1206 709-1044

J. ARMFELT IMMARINO 2.19 Ac. 772-842 1006-742

D.K.C. SCHAAN 655-303

T.W. 1121-442 L. & Sue 843-808 825-1206

J.W. & A. MEADOWS TRUSTEES 673-998 1026-873

A. & M. Dinardo 701-1398

R.D. & W.M. Guarnera, Jr. 742-132

M. & J. Rish 794-460

W. & C. Meester 601-93

S. Berger 806-966

T.R. & N. O'BRIEN 764-468

J. & N. MARELLA 672-1268 3.011 Ac.

M. & J. MOJOSKO 599-771 734-298

ANN V. BERBERN 701-648 729-1834 1086-606

D. & S.E. Ricci 785-1143

D. & S. Ricci 617-983

WM. V. GALIARDI 617-1173

R. & T. LUSCHKO 625-1247

J. & J. Mayer

W. & B. HILLRICH 611-119 734-419 3.00 Ac.

J.A. & J. LUCAS 959-377

W. & E. Crouse 807-971

W. & E. Crouse 747-70

D. & J. PASCHKE 647-477

M. & E. L. TEARE 886-1042

S. & B. NOTKO 607-733 732-829

R. McNish

417-562-7

54.10 A

23.10 A

F.J. & A.V. SHERMAN 956-949

D.D. & C.A. DOMAZICH 1018-1258 2.24 Ac.

W.E. KLINGER 777-687

B. & C. ARRIGONI 615-192

VICTORY LANE - Vol. 11 Pg. 51

T20-707 R.F. & K.S. LAURIE 2.140 Ac.

S.P. FINNERTY ET UX 1023-879 2.138 Ac.

D. WEIKEL 2.138 Ac. 832-1153 1165-622

R.E. & M.G. GREENWAY 601-158 732-2236 2.388

635-357 2.586 Ac.

C.F. & B. Weigel 603-140

F. & P. KING 607-1221 2.557

YORK & KLINE 777-687 YORK & KLINE 918-1142 4.099 Ac. 819-585 846-1070

K. & B. Bonacci 669-1150 2.138 Ac.

A. & L. MANCINELLI 938-1004

GARY L.H. TAYLOR 1012-1049 2.138 Ac.

SM. GARDNER 750-671 2.036 Ac.

C.J.N. CHAPPLE 622-748

D.D. & C.A. LANCASTER 876-392 1032-716 2.455

D.F. & P.C. WEEKS 715-155 2.455

D.D. & C.A. LANCASTER 1032-716 2.455

D.F. & P.C. WEEKS 715-155 5.01 Ac. 876-394 615-158

D.D. & C.A. LANCASTER 1032-716 2.455

D.D. & C.A. LANCASTER 1032-718 5.801 Ac.

D.F. & P.C. WEEKS 615-159

9.533 Ac.

7.082 Ac.

5.066 Ac.

679-972

777-687

3.471 Ac.

4.084 Ac.

9.210 Ac.

2.42 Ac.

17.59 Ac.

723-259 O. & L. Rumbaugh 2.13 A 733-370

2.13 A

2.1324 Ac.

2.1384 Ac.

7.236 Ac.

3.237 Ac.

3.586 Ac.

2.0372 Ac.

2.1624 Ac.

2.0372 Ac.

2.0410 Ac.

2.1184 Ac.

2.0372 Ac.

2.0372 Ac.

2.0372

MUNSON TOWNSHIP

CLARDON TWP

BURTON TWP.

TRACT ONE

BUTTERNUT ROAD

LAKE BASS ROAD

V.G. & L.M. DIMORA
1111-284
5.02A
U. & L. FEDELI
734-1113
10.86A
733-552
H.W. & M.G. CURTS
5.95A
558-1188
30.00A
824-712
A.W. SCHIENKE & T. SCHIENKE
5008 A
19.25 A
25A
430-282
A & I SKINNER
11.64A
R. & L. HALSEY 849-1248
3.18A
1007-989
225-117
G.L. MELOCIK 3.18A
1095-1086 3-18-97
1007-989
234-460
3.18A
1095-1086 1007-989
505-664
G.L. MELOCIK 3.19A
703-493
6.38A
703-493
W.T. & D.N. WHITING 6.37A
550-748
V.E. & C.M. TRUSHEL
15.12A
3.76
A & T. SKINNER
498-47
R.A. JONES
733-123
2.57A
565-515
M & P SUTTER
985-1080
2.57A
S.J. & S.A. ADAMS
867-1089
169
34
V.E. & C.M. TRUSHEL
1.88
1054-1158
.5A
T.F. TRUSHEL
1238-1447
815-1291
881-819
2.026A
2.33Ac.
V. & C. TRUSHEL
815-1291
M. LEVESQUE & A.E. MEETH
815-466
1.999A
558-1009
W.E. & L.C. HANLEY
663-880 1.6A
M & A. FRANIA
571-225 1.6A
733-147 1.6A
D.J. & C.M. WEIGEL
1022-383
1.6A
1116-563
.752A
R. & W.D. ANDERSON
1116-561
28
G.F. DAVIES
817-233
18ac
8.981 Ac
RITA M WALKER
718-582
2.26Ac
S. WALKER-MASOTA
K.M. MASERE
938-995
D.J. MAGDYCH
809-1142
10.77 A
809-1142
719-1209
I.B. SKINNER
7.60Ac.
33
P. KUNSET
1.76A
6/7-1190
941-504
396-529
2.41A
W & B. DUNLAP
621-662
S.P. MINER
738-386
1A
G.E. LOWELL
665-239
665-244
580-348
580-349
CAL-SUMMERHILL
G. ROSS
578-1206
914-934
4.971A
815-438
S.A.S. PASTOR, Jr.
607-876
2.0A
PASTOR, C.S.P.
3.3Ac.
3.3Ac.
D.T.M. WILBER
795-127
1.58
J.A. & M.E. RICH, Jr.
729-1262
1.5A
T.F. MATHIAS
940-1173
1.5A
B. & S. BURLINGHAM
1086-889
16.28Ac.
666.791
520-95
26.60 A
E. & F. WILLIAMS
13.0 Ac.
579-203
J.P. STANTON
1097-524
3-27-97
623-781
D.L. WHITNEY
633-69
142.57ac
771-1106
524-7443
531-607
A.W. SCHIENKE et al
15A
W.D. DILLEY
328-930
3A
801-41
T & B Gilday
16.53Ac
T. & B. Gilday
801-41
24.86 Ac.
876-253
587-460
274
T.P. & S.B. PRISK TRUST
R.J. & C.J. HAMBY
963-54
1.00 Ac.
PROPOSED ROAD NOT DEDICATED
1.00 Ac.
PRESTON COUNTRY CLUB LTD
1010-1130
104-204
181.948 Ac (TOTAL)
97.5483 (CLARDON)
70.7867 (CLARDON)
13.7858 (LAKE BASS)
S.J. CHAPMAN
842-1069
2.14Ac
T.F. & M.M. DASSATTI
903-398
2.14Ac
550-1249
M.E. & J.N. SOTKA
2.2 Ac
663-449
1.76 A
601-97
J. KLATIK
2.05A
D.J. & T.L. CUMMERA
807-557
R.K. & T.L. APPL
985-30
2.05A
J. NEMEC 223-185
1.84Ac
R.E. OPRE
& P.S. ANDERSON
920-729
2.15Ac
G.J. & D.L. GAMIERE
988-714
552-1125
M. & G. SUTTER
593-1240
6.38A
K.R. & M.J. HORTON
995-956
PAR A 960-900
3.0Ac.
PAR B
995-956
3.0Ac.
PAR C
L. & I. KIRBY
943-956 1090-419
1-31-97
3.0Ac.
574-410
1053-1339
F.D. STARMAN 3.86A
PRESTON COUNTRY CLUB, LTD.
1019-1123
3.53Ac.
897-78
9328A
LINE
R.M. & D.C. INGHRAM
J. SVOBODA
M. PEARS
1088-475
394-986
537-1284
537-473
1460-396/a
G. SAVAGE
897-78
897-80
897-82
897-84
669-164
669-164
1808-1034
L.J. & B.C. MORRIS
788-263
2.0A
512-888
9A.
1008-1034
L.J. & B.C. MORRIS
1071-695
2nd PARCEL
1.5A
L.J. & B.C. MORRIS
B.C. MORRIS
625-905
1008-1034
R.A.
T.P. & B.E. CHARLES
996-95
14.48 A
TIRAK ENTERPRISES, Inc
1114-585
PRESTON COUNTRY CLUB INC
1010-1130
70114-204
195-093 Ac (TAX)
10.2873 Ac (SURVEY)
130.03Ac (TOTAL)
10.33Ac (ACRE)
170.33Ac (ACTUAL)
7/1997
F. & M.E. KURE
607-777
2.8741A
M.F. & K.I. PALIVEC
733-835
2.8778A
K. & C. Piekarski
819-945
2.8814A
R.P. LUCHA
424-44
2.8850A
F. & M. KURE, Jr.
237-507
75B-1291
3.3919 A
453-298
B. JAROSOSKY
800-764
7A
.14
NEWBURY BIBLE CHURCH, INC.
6.37 Ac.
762-295
532-535
W.F. & R. Blackington
731-320
1.5Ac.
W. & R. BLACKINGTON
7.30 Ac.
731-320
239-539 W. & R. BLACKINGTON 4.33 A
P.C. JR & J.G. ELIA
862-975
876-13
991-586
9.75 Ac
K.L. & D.M. FOLSOM
983-240
9.18A
5A
611-335
R.F. LANG
15
35
D. & P. MANSFIELD
785-64
3.0A
49.66 A
W. SUKENIK
769-867
F. & T. REDLING
1048-769
10.19Ac.
11.0Ac
466-833
552-1163
574-565
F. & T. REDLING
1.6A
1.6A
1.6A
49.78 Ac.
59.00 A
32
D.E. DAVIS 478-981
745-1179
B.P. & L.M. F. 1052-11
1052-11
34.78 Ac.
15.00 Ac.
1052-11
21.521 AC.
35.55 A
737-55
S.D. WARD (Trustee)
643-997
864-290
10A
R.A. & J.T. RUDLOFF
1415.57'
S.D. WARD (Trustee)
737-55
864-290
39.82Ac
643-998
635-814
734-995
D.L. Whitney
745-110
38Ac.
607A
864-348
D.L. WHITNEY
864-348
G. DAVIS
478-379
44.41 AC.
29
L.M. & D.M. SANDERS
997-861
4.07Ac.
657-852
L. SANDERS D. BUSTARDO
5.0Ac.
MATCH LINE
N
SCALE 1"=300'
A B C D
E F G H
I J K L
M N O P
NEWBURY TWP.
JAN 1, 1997
RELATIVE REPRESENTATION
* Inadequate description
✓ indicates survey on file with tax map dept.

RUSSELL TOWNSHIP

TRACT 1

TRACT 2

NEWBURY TWP

PEKIN ROAD 60'

KINSMAN ROAD 60'

WESTWOOD DRIVE

WINFIELD PARK DRIVE

SPERRY ROAD

MUNNABERG OVAL

RELATIVE REPRESENTATION
JANUARY 1, 1997

* Inadequate Description

✓ INDICATES SURVEY ON FILE WITH TAX MAP DEPT.

SCALE 1=300

N

Z9.402 Ac.
815-409
J. STANEK

81.99 Ac.

41.57 Ac

88 A

29.5 Ac.

71.75 A

28.67 A

16.15 A

12.98 Ac

17.77 A

10.23 A

21.822 Ac

11.637 Ac

7.057 Ac

4.95 A

2.985 A

2.76 A

2.74 A

2.85 AC

2.138 Ac.

1.75 A

1.02 A

5.01 Ac.

3.534 Ac.

3.27 Ac.

3.192 Ac.

3.537 Ac.

3.192 Ac.

3.105 Ac.

3.076 Ac.

2.46 Ac.

2.357 Ac.

2.30 Ac.

2.295 Ac.

2.286 Ac.

2.08 A

2.07 A

2.06 A

2.05 A

2.04 A

2.00 A

1.99 A

1.95 A

1.91 A

1.89 A

1.88 A

1.87 A

1.86 A

1.85 A

1.84 A

1.83 A

1.82 A

1.81 A

1.80 A

1.79 A

1.78 A

1.77 A

1.76 A

1.75 A

1.74 A

1.73 A

1.72 A

1.71 A

1.70 A

1.69 A

1.68 A

1.67 A

1.66 A

1.65 A

1.64 A

1.63 A

1.62 A

1.61 A

1.60 A

1.59 A

1.58 A

1.57 A

1.56 A

1.55 A

1.54 A

1.53 A

1.52 A

1.51 A

1.50 A

1.49 A

1.48 A

1.47 A

1.46 A

1.45 A

1.44 A

1.43 A

1.42 A

1.41 A

1.40 A

1.39 A

1.38 A

1.37 A

1.36 A

1.35 A

1.34 A

1.33 A

1.32 A

1.31 A

1.30 A

1.29 A

1.28 A

1.27 A

1.26 A

1.25 A

1.24 A

1.23 A

1.22 A

1.21 A

1.20 A

1.19 A

1.18 A

1.17 A

1.16 A

1.15 A

1.14 A

1.13 A

1.12 A

1.11 A

1.10 A

1.09 A

1.08 A

1.07 A

1.06 A

1.05 A

1.04 A

1.03 A

1.02 A

1.01 A

1.00 A

0.99 A

0.98 A

0.97 A

0.96 A

0.95 A

0.94 A

0.93 A

0.92 A

0.91 A

0.90 A

0.89 A

0.88 A

0.87 A

0.86 A

0.85 A

0.84 A

0.83 A

0.82 A

0.81 A

0.80 A

0.79 A

0.78 A

0.77 A

0.76 A

0.75 A

0.74 A

0.73 A

0.72 A

0.71 A

0.70 A

0.69 A

0.68 A

0.67 A

0.66 A

0.65 A

0.64 A

0.63 A

0.62 A

0.61 A

0.60 A

0.59 A

0.58 A

0.57 A

0.56 A

0.55 A

0.54 Ac.

0.53 A

0.52 A

0.51 A

0.50 A

0.49 A

0.48 A

0.47 A

0.46 A

0.45 A

0.44 A

0.43 A

0.42 A

0.41 A

0.40 A

0.39 A

0.38 A

0.37 A

0.36 A

0.35 A

0.34 A

0.33 A

0.32 A

0.31 A

0.30 A

0.29 A

0.28 A

0.27 A

0.26 A

0.25 A

0.24 A

0.23 A

0.22 A

0.21 A

0.20 A

0.19 A

0.18 A

0.17 A

0.16 A

0.15 A

0.14 A

0.13 A

0.12 A

0.11 A

0.10 A

0.09 A

0.08 A

0.07 A

0.06 A

0.05 A

0.04 A

0.03 A

0.02 A

0.01 A

PEKIN ROAD

MATCH LINE

Fairmount-Pekin Estates
See sheet B (cont.)

Country River Lane Subdivision
Vol. 10 Pg. 10

733-376
E B & M S. HOWELL

J.E. MADER 135A

63 A

453-453

140A
1054-981

R.A. Andrews

418-327

12

47.9 A

70.015A.

953-869
869-470
727-113
A.J. KATZ

J & E. Jordan

M & S. FRIIHAUF
1060-1154
3.26Ac.

W. & S. JAMIESON
2.09 TAC.
770-70

R & M.A. GRONAU
2.48 TAC.
480-168 & 169

M. & S. KERTIS
834-338

THE MARSHA JOYCE FAMILY TRUST

E.P. BOYCE
898-477

15.465Ac.

11A

5.022A

C. & C. HARRIS
1042-418

M.E. & H.J. FIGAS

878-692

26.22Ac.

G. & J. Hess, TRUSTEES

1042-1079

103.91 A

13

929-222
424-696

G. & J. HESS TRUSTEES

706-796, 797
S.W. & A.B. CLARK
1062-535
1062-537
879-748

3Ac.

3.72 Ac.
R. & E. KRETZ
D.A. PETTI

938-475

1.89 A

8.975Ac.

R.L. & L.L.R. MOCK
1003-1204

.99 AC

G.A. & J.B. BARNHART
2Ac
822-71

G. & A.L. Hess
335-182
929-222

2.69 Ac.
R. & E. KRETZ
D.A. PETTI

F.W. KLEVE, JR.
1086-1033
872-303
732-1104
20.43 AC

K.R. KLEVE
1086-1031
872-303
732-1104
20.55 AC

T.E. KLEVE
1086-1029
872-303
732-1104
20.96 AC

C.A. KLEVE
1038-1081
801-1291
872-307
4.02 AC

18

T.E. KLEVE, et al
1086-1034
872-303
732-1104

C.A. KLEVE
676-431
1038-1081
17.539 Ac.

M.K. CARROSCIA
532-838
9.32 A.

28.19 Ac.

16 3.11Ac V. GREEN 888-906

17 D.W. & C.L. KOHOLIC 1051-1161

15 T.E. & S.M. BAKER 1082-629

14 W.M. & B.M. WEINRAUCH 906-971

13 W.R. & J.M. STEIG 902-876

12 3.959Ac

11 3.027A

18 A.V.E. GARLAND 888-910

19 P.S. GARLAND 1085-340

20 2.497Ac

1 4.5047 Ac.

A. NIEMCZURA 790-611

8 2.50Ac. M. & J. WOLF 1042-845

9 2.495Ac K.L. LATOUF 1000-772

10 2.511Ac

VACATED 2.06 AC. 1042-1147

M.A. ANDERSON 2.449 Ac. 825-306

J. PETRONELLO 844-1168 943-485 2.69A 965-487

T.J. TEAGUE 2.14 Ac. 765-29

D. PETRONELLO 844-1168 943-485 2.25A 1086-139

C. KOSTEINSHEK & J.J. BABB & J.H. BABB 831-1229 825-424 833-1150 4A

LOT 1A 0.7793 AC. LOT 1B 1.1859 AC.

DIANNE DR VOL 14 PG 97

LOT 4A 0.5324 AC. LOT 4B 1.1230 AC. LOT 4C 0.7580 AC. LOT 2 1.1299 AC.

LINDA DR

LOT 3B 0.7812 AC. LOT 3A 1.0042 AC.

CEI 538-25

P.J. FRIEL 969-334

O. TEAGUE 672-571

F.J. & J.E. BONANNO 1014-408

D.R. TEAGUE 942-650

D.R. TEAGUE 942-652

L. BENBOW 942-648

L. BENBOW 1023-477

L. BENBOW 942-644

D.R. TEAGUE 1023-479

D.R. TEAGUE 1042-1277 2-24-97

E.J. & M.A. PODOSKI 1023-358

R.T. & S.L. GABRAM 935-515

J.A. & B.L. SPISAK 1021-21

D.G. & C.M. BLATNIK 1069-46

B. & P. BODE 857-787 2.199 AC

D.A. LIPSTREU & A. SENNETT-LIPSTREU 996-701 2.173 AC

L. BENBOW 1023-356

P. & T. BARTON 1038-780

P.J. DAY 847-415 857-368 2.13 AC

T.J. BARTON 699-349

E.F. & M.M. TEAGUE 1084-586 9.81Ac.

11.121 Ac. E.F. & M.M. TEAGUE 765-632

J.R. TEAGUE FAMILY TRUST E.F. FAMILY TRUST & C. TEAGUE 1088-1147 & 1148 6.81Ac

NEWBURY DEVELOPMENT CO. 6.078 Ac.

T.S. & M.A. WOODS 1076-633 1076-635 1076-637 1076-639 1076-641 1076-643 1076-645 1076-647 1076-649 1076-651 1076-653 1076-655 1076-657 1076-659 1076-661 1076-663 1076-665 1076-667 1076-669 1076-671 1076-673 1076-675 1076-677 1076-679 1076-681 1076-683 1076-685 1076-687 1076-689 1076-691 1076-693 1076-695 1076-697 1076-699 1076-701 1076-703 1076-705 1076-707 1076-709 1076-711



PEKIN ROAD
BASS LAKE ROAD
AUBURN ROAD
KINSMAN ROAD
TRACT 1
TRACT 2
19
24
25
5
4
3
KIWANIS LAKE SUBDIVISION NO. 1
VOL. 1 PG. 44 PLATS
KIWANIS LAKE SUBDIVISION NO. 2
VOL. 1 PG. 47 PLATS
CHAGRIN WOODS DRIVE VOL. 12 - PG. 7
E. BABCOCK
1002-828
L. J. NOVAK
770-544
G.H. & J. MARX
1024-1177
G.N. & J. MARX
Parcel 1-B
834-304
Parcel 1-A
834-304
Parcel #2
834-304
Parcel #3
G+J MARX
834-304
2.24 Ac
T.&J. Keiper
BOARD OF TRUSTEES OF NEWBURY TOWNSHIP
PAR #1
1081-540
PAR #2
PAR #3
PAR #4
1081-540
M. Plechik
ALAIN REMLY-POST
716-1102
J.&R. Griffiths
702-1096
48.75 A
THE MULLETT COMPANY
884-1313
A.B. CIANCIOLO
SEE DETAIL PAGE "12Q"
SEE DETAIL OF CENTER 12Q
SEE SHEETS 12-T-1 & 12-T-2
SEE SHEET 12-S-NE FOR DETAIL
VOL. 4 PG. 29 PLATS HICKORY DALE ALLOT.
SCALE 1=300
JANUARY 1, 1997
RELATIVE REPRESENTATION
A B C D
E F G H
I J K L
M N O P
NEWBURY TWP
* Inadequate description
√ Indicates survey on file with tax map dept.

BURTON TOWNSHIP

30

31

36

2

3

S.D. WARD (Trustee) 86H-290

P E K I N R O A D

MATCH LINE

D.F. DAVIS 478-981 745 1179

B.P. & L.M. Fisco 1052-11

D.R. POOLE

E.+S.L. KRUKOWSKI 750-943 11.75 Ac.

F.+T. REDLING 1048-769

F.+T. REDLING 460-833 552-1163 574-505

J.+H. SPISAK 565-650 28427 Ac.

D.L. & M.R. CALDWELL 953-1131 2.799 Ac.

H.G. & M.K. HILLIER 687-313 2.169 A

C.L. BRADSHAW 855-289 625-979 733-773 2.142 Ac.

E.A. NOVAK, JR. 1015-324

D. GAMIERE 1019-933 19.5 Ac.

J.+C. GAMIERE 629-215 1094-965 3-10-97

R.A.+C.M. SMITH 876-538 5.75 Ac.

8.241 Ac. AL. ROCK TRUSTEE 887-656

A.C. BERNET 897-1126

J.B. ZSEMLYE 672-634 2.296 Ac.

C.E. KOZLOWSKI 1018-1199 8.4 Ac.

R.+D. BYLER #2 2.798 Ac. 495-311 765-482

E.+M. PETROWICH 994-649

T.+D. MALLISKI 542-1052 8.34 Ac.

A. MALLISKI 2.39 Ac.

D. Brown + M. Frimel 819-209 890-419 33.503 Ac.

295-211 A.+E. BLAIR (REMAINDER) 60.53 Ac.

PJ. BLAIR TRUSTEE 671-1268 7.607 Ac.

A.+E. BLAIR 1020-787 574-1405 TRUSTEES DJ+JL HILL, JR. 556-731 6.61 Ac. 1020-475

6.28 ac.

R+T SNYDER 565-1028

W+B WITTLINGER 531-486 10.98 Ac.

2.669 Ac. 959-301

B.M.+J.L. KAUFMAN 354-278 959-301 15.38

7.05 m.

R.W. LAPHAM 685-1095 2.196 Ac.

A. WALTMAN 44 Ac. 232-459

9.38 Ac.

748-586 752-830

14.024 Ac. NEWBURY INDUSTRIAL PARK

Newbury Ind. Park 3.18 Ac. 752-827 259-3

B.M.+J.L. KAUFMAN 1113-393

H. LUXENBERG 841-880

J.A. HARDY 850-916 5.74 Ac.

F. MATTEO 661-1066 DONNA ROBERTSON 667-338 2.704 Ac. 1

B.M.+J.L. KAUFMAN 2.587 Ac. 862-1004 647-633 2.

B.M.+J.L. KAUFMAN 946-708 947-514 2.582 Ac. 3.

SUB. VOL. 12 P. 32

NO SPLITS ACROSS THIS LINE

P.S. KOCH 917-647 2.235 A 4

F.N.+L.L. REITER 1083-274 2.210 Ac. 2

M.L. CARPENTER 771-14 848-674 6

C.L.+D.S. JUCHNOWSKI 880-1118 2.270 Ac. 7

B.M.+J.L. Kaufman 1064-412 2.229 Ac.

WEST HOLLOW FARMS

B.M.+J.L. KAUFMAN 10.01 AC. 999-424 (Part of 55.466 Ac. deed & New Boston Twps.)

Boyd Kaufman 810-391 80.141 Ac. (Part of 88.4 Ac. deed)

NEWBURY TWP.

SCALE 1"=300'

A	B	C	D
E	F	G	H
I	J	K	L
M	N	O	P

JAN 1, 1997

RELATIVE REPRESENTATION

* Inadequate description

√ Indicates survey on file with tax mapdept.

S.+W. RECREATIONAL PROP., INC

STATE of OHIO 568-286

225-549 STATE OF OHIO

K I N S M A N R O A D

LAKEVIEW FARMS SUB. VOL 6 PGS. 31-32-33 PLATS

RESTFUL LAKE ALLOT VOL 1 PG. 56 PLATS

SEE SHEETS 12 S

SEE SHEET 12-S

CRESTWOOD DR. 17-P421

TRACT 1

TRACT 2

DASEN ENTERPRISES, INC.

23-067500

C. KRAUS 15.09 AC. VOL. 4 - PG. 29 PLATS HICKORY DALE

220-128

C. KRAUS 3.34 Ac. 229-710

C. MATTHEWS 433-364

C.K. CHRISTOPHER 4.47 Ac. 761-409 1126-331

F+J. Page 819-1163 10.77 Ac.

546-34 10 Ac. R.+C. ALLEN

J.M. O'TOOLE 5.61 Ac. 687-1165 856-1198

L.E. GREEN 593-391 2.15 Ac.

G.A. PAPROCKI 993-789 2.15 Ac.

M+D. LIONTI 2.443 Ac.

D+M. GIFFORD 633-1070 5.403 Ac.

D. + B. METYK 980-254 4.24 Ac.

R.L. BURKET 580-358 5.029 Ac. 133-472 805-151

J.H. BRUNETTI 613-164 958-22

K.R. VANYUR 744-626 5.0 Ac.

COLETTA M. BULLARD 669-831

R.+T. MARMAN 591-690 5 Ac.

V.+R. CROSS, TRUSTEES 591-334 5 Ac. 897-254

382-844 F.D. ROSSI 5.00 Ac. 732-1073

977-1006

580-1189 J. H. LABUDA 6.00 Ac.

J.M.+J.R. HENDRICKS 824-24 6.00 Ac. 629-522, 523

H.D., Sr. + M.N. STOLTZ 753-639 2.5 Ac.

D.+L. OMERZA 2.5 Ac. 624-141

1.25 Ac. 697-388

G.+K. BLAIR 202-598 7.02 Ac.

657-387 3.967 Ac.

839-807 J.A. McNISH 6.64 Ac. Parcel #1

922-478 730-1276 J.A. McNISH 6.75 Ac. Parcel #2

730-1276 839-807 J.A. McNISH 6.86 Ac. Parcel #3

922-478 730-1276 839-807

720-1079 J.W.+L. DVORAK 6.762

5.38 Ac.

M.L. Zingale 85-769 4.0 Ac.

W. SKOMROCK 867-1245

A.+T. YORULES 599-414 4.35 Ac.

839-804 J.A. McNISH 141-481 22.504 Ac.

571-1413 593-275 J.+T. KNUTZ, III

G.L.+C.R. WARREN 1056-1043 2.152 A

635-61 4.0 Ac.

ED.+E.M. D'AURELIO 1114-A 477-537 1.72 A 635-59 334

1008-920

A.+E. BLAIR 1020-787

574-1405 TRUSTEES DJ+JL HILL, JR. 556-731 6.61 Ac. 1020-475

574-1405 4.4 Ac. 1.66

574-1405 1020-475

583-8542

237-577 D. HILL TRUSTEES 1020-475

2.669 Ac. 959-301

B.M.+J.L. KAUFMAN 354-278 959-301 15.38

7.05 m.

E.+M. PETROWICH 994-649

T.+D. MALLISKI 542-1052 8.34 Ac.

A. MALLISKI 2.39 Ac.

R.+D. BYLER #2 2.798 Ac. 495-311 765-482

C.L. BRADSHAW 855-289 625-979 733-773 2.142 Ac.

E.A. NOVAK, JR. 1015-324

D. GAMIERE 1019-933 19.5 Ac.

J.+C. GAMIERE 629-215 1094-965 3-10-97

R.A.+C.M. SMITH 876-538 5.75 Ac.

8.241 Ac. AL. ROCK TRUSTEE 887-656

A.C. BERNET 897-1126

J.B. ZSEMLYE 672-634 2.296 Ac.

C.E. KOZLOWSKI 1018-1199 8.4 Ac.

R.+D. BYLER #2 2.798 Ac. 495-311 765-482

E.+M. PETROWICH 994-649

T.+D. MALLISKI 542-1052 8.34 Ac.

A. MALLISKI 2.39 Ac.

D. Brown + M. Frimel 819-209 890-419 33.503 Ac.

295-211 A.+E. BLAIR (REMAINDER) 60.53 Ac.

PJ. BLAIR TRUSTEE 671-1268 7.607 Ac.

A.+E. BLAIR 1020-787 574-1405 TRUSTEES DJ+JL HILL, JR. 556-731 6.61 Ac. 1020-475

6.28 ac.

R+T SNYDER 565-1028

W+B WITTLINGER 531-486 10.98 Ac.

2.669 Ac. 959-301

B.M.+J.L. KAUFMAN 354-278 959-301 15.38

7.05 m.

R.W. LAPHAM 685-1095 2.196 Ac.

A. WALTMAN 44 Ac. 232-459

9.38 Ac.

748-586 752-830

14.024 Ac. NEWBURY INDUSTRIAL PARK

Newbury Ind. Park 3.18 Ac. 752-827 259-3

B.M.+J.L. KAUFMAN 1113-393

H. LUXENBERG 841-880

J.A. HARDY 850-916 5.74 Ac.

F. MATTEO 661-1066 DONNA ROBERTSON 667-338 2.704 Ac. 1

B.M.+J.L. KAUFMAN 2.587 Ac. 862-1004 647-633 2.

B.M.+J.L. KAUFMAN 946-708 947-514 2.582 Ac. 3.

SUB. VOL. 12 P. 32

NO SPLITS ACROSS THIS LINE

P.S. KOCH 917-647 2.235 A 4

F.N.+L.L. REITER 1083-274 2.210 Ac. 2

M.L. CARPENTER 771-14 848-674 6

C.L.+D.S. JUCHNOWSKI 880-1118 2.270 Ac. 7

B.M.+J.L. Kaufman 1064-412 2.229 Ac.

WEST HOLLOW FARMS

B.M.+J.L. KAUFMAN 10.01 AC. 999-424 (Part of 55.466 Ac. deed & New Boston Twps.)

Boyd Kaufman 810-391 80.141 Ac. (Part of 88.4 Ac. deed)

NEWBURY TWP.

SCALE 1"=300'

A	B	C	D
E	F	G	H
I	J	K	L
M	N	O	P

JAN 1, 1997

RELATIVE REPRESENTATION

* Inadequate description

√ Indicates survey on file with tax mapdept.

S.+W. RECREATIONAL PROP., INC

STATE of OHIO 568-286

225-549 STATE OF OHIO

K I N S M A N R O A D

LAKEVIEW FARMS SUB. VOL 6 PGS. 31-32-33 PLATS

RESTFUL LAKE ALLOT VOL 1 PG. 56 PLATS

SEE SHEETS 12 S

SEE SHEET 12-S

CRESTWOOD DR. 17-P421

TRACT 1

TRACT 2

DASEN ENTERPRISES, INC.

23-067500

C. KRAUS 15.09 AC. VOL. 4 - PG. 29 PLATS HICKORY DALE

220-128

C. KRAUS 3.34 Ac. 229-710

C. MATTHEWS 433-364

C.K. CHRISTOPHER 4.47 Ac. 761-409 1126-331

F+J. Page 819-1163 10.77 Ac.

546-34 10 Ac. R.+C. ALLEN

J.M. O'TOOLE 5.61 Ac. 687-1165 856-1198

L.E. GREEN 593-391 2.15 Ac.

G.A. PAPROCKI 993-789 2.15 Ac.

M+D. LIONTI 2.443 Ac.

D+M. GIFFORD 633-1070 5.403 Ac.

D. + B. METYK 980-254 4.24 Ac.

R.L. BURKET 580-358 5.029 Ac. 133-472 805-151

J.H. BRUNETTI 613-164 958-22

K.R. VANYUR 744-626 5.0 Ac.

COLETTA M. BULLARD 669-831

R.+T. MARMAN 591-690 5 Ac.

V.+R. CROSS, TRUSTEES 591-334 5 Ac. 897-254

382-844 F.D. ROSSI 5.00 Ac. 732-1073

977-1006

580-1189 J. H. LABUDA 6.00 Ac.

J.M.+J.R. HENDRICKS 824-24 6.00 Ac. 629-522, 523

H.D., Sr. + M.N. STOLTZ 753-639 2.5 Ac.

D.+L. OMERZA 2.5 Ac. 624-141

1.25 Ac. 697-388

G.+K. BLAIR 202-598 7.02 Ac.

657-387 3.967 Ac.

839-807 J.A. McNISH 6.64 Ac. Parcel #1

922-478 730-1276 J.A. McNISH 6.75 Ac. Parcel #2

730-1276 839-807 J.A. McNISH 6.86 Ac. Parcel #3

922-478 730-1276 839-807

720-1079 J.W.+L. DVORAK 6.762

5.38 Ac.

M.L. Zingale 85-769 4.0 Ac.

W. SKOMROCK 867-1245

A.+T. YORULES 599-414 4.35 Ac.

839-804 J.A. McNISH 141-481 22.504 Ac.

571-1413 593-275 J.+T. KNUTZ, III

G.L.+C.R. WARREN 1056-1043 2.152 A

635-61 4.0 Ac.

ED.+E.M. D'AURELIO 1114-A 477-537 1.72 A 635-59 334

1008-920

A.+E. BLAIR 1020-787

574-1405 TRUSTEES DJ+JL HILL, JR. 556-731 6.61 Ac. 1020-475

574-1405 4.4 Ac. 1.66

574-1405 1020-475

583-8542

237-577 D. HILL TRUSTEES 1020-475

2.669 Ac. 959-301

B.M.+J.L. KAUFMAN 354-278 959-301 15.38

7.05 m.

R.W. LAPHAM 685-1095 2.196 Ac.

A. WALTMAN 44 Ac. 232-459

9.38 Ac.

748-586 752-830

14.024 Ac. NEWBURY INDUSTRIAL PARK

Newbury Ind. Park 3.18 Ac. 752-827 259-3

B.M.+J.L. KAUFMAN 1113-393

H. LUXENBERG 841-880

J.A. HARDY 850-916 5.74 Ac.

F. MATTEO 661-1066 DONNA ROBERTSON 667-338 2.704 Ac. 1

B.M.+J.L. KAUFMAN 2.587 Ac. 862-1004 647-633 2.

B.M.+J.L. KAUFMAN 946-708 947-514 2.582 Ac. 3.

SUB. VOL. 12 P. 32

NO SPLITS ACROSS THIS LINE

P.S. KOCH 917-647 2.235 A 4

F.N.+L.L. REITER 1083-274 2.210 Ac. 2

M.L. CARPENTER 771-14 848-674 6

C.L.+D.S. JUCHNOWSKI 880-1118 2.270 Ac. 7

B.M.+J.L. Kaufman 1064-412 2.229 Ac.

WEST HOLLOW FARMS

B.M.+J.L. KAUFMAN 10.01 AC. 999-424 (Part of 55.466 Ac. deed & New Boston Twps.)

Boyd Kaufman 810-391 80.141 Ac. (Part of 88.4 Ac. deed)

NEWBURY TWP.

SCALE 1"=300'

A	B	C	D
E	F	G	H
I	J	K	L
M	N	O	P

JAN 1, 1997

RELATIVE REPRESENTATION

* Inadequate description

√ Indicates survey on file with tax mapdept.

KINSMAN

W. SCHNEIDER ROAD

TOWNSHIP

RUSSELL

Am. Society of Metals 477-252 479-776 1036-1206

Am. Society for Metals

10

GEAUGA COUNTY PARK DISTRICT

1036-1206

TOTAL OF 515.26 Ac.

(363.31 Ac. - RUSSELL TWP.)

(151.94 Ac. - NEWBURY TWP.)

733-986

16.97A (21.23 Ac. BY Deed)

304-102 M&R ZAPPIA 734-772 H.A. Jr. P.E. REBLIN 2.999 Ac.

741-1065 2.999 Ac. 48

D.B. LENZ 392-217 2.999Ac. 49

J&A Wakely 821-3 2.999Ac. 50

NEI SUNAK 805-3 2.999Ac.

P. BALISHIN 361-204 2.999Ac. 51

E. Smith 637-1134 5.297 Ac. 53

KINSMAN ROAD

C. WILSON 1.13 A. 139-563 790-685 857-25

DAVID J. & KATES REVOCABLE TR. A. 633-459 981-515

K. Balmat 1087-494 93 Mt. Rd. 861-108 3 Pcl Balmat's Am. Plat

Goodrich 565-181 477-252 Goodrich 395-48 Goodrich 414-532

STEAN 1.40 Acres 688-1

320-365 1.13

X-Johnson 251-147

C. Ayres 1.13 A. 251-361 895-779 D.A. McDermott

DANIEL A. KOVARY 715-536

H.E.M. Wilcom 460-839 5 A

734-782 MILL RUN PROPERTIES 1004-481 5 A.

D.H. & E.M.H. YAECKER 1010-519 2.80 A.

574-819 587-997 2.80 A.

336-118 L & B. Mezak 4.40 A.

EDER YAECKER 779-168 1083-90 7.33 A

5.95-1005 3.2 Ac.

W.G. & E.A. Schneider

2.6+3 Ac. R.C.G. Schneider 5.991-1052

11.075 ac. R.F. & P.L. FIDEL 308-395 792-552

R.L. TONELLI 852-839 7.22 A

B & T KHEMSARA 905-1172 888-1577 13.44 A

802-42 25.98 A

802-42 12.50 A

320-277

F. RENOVICH

MILL RUN PROP.

11

237-508

S.A. 251-601 F. RENOVICH

683.76 F. RENOVICH 688-329 3 A 2.00

A.J. CORRETA 843-734

P.E. HURLEY 238-227 339-42 P.T. Spiegelberg 753-1115

Renouch 1108 R.E.K.A. Renovich 1108-1179

MILL RUN & PROP. 847-524 31 Ac. 152 Ac.

794-344 FROTE 698-168 1.10Ac.

R. ANN 994-255 1.14Ac. 1.14Ac. 2A

994-255 1.14Ac.

EXCEL MORTGAGE CORP. 1078-291 1.14Ac.

F. Rosenbaum & R. Kelso 814-397

431-804 569-569 E. Barden 1.14Ac.

TIN-CUP-TIA P.S. Gimbel

299-1197 R.E.B. Kaplanek 1.14Ac.

1011-728 J.R. LANG 1.14Ac. 2.00 A.

J.R. & C.A. JANOVIK 1020-509

R. Miraglia

38.06 A

251-120

28.57 A

R. Renovich

12

603-1094 5 A V. Boreo Jr.

CARL S. BUSH 843-1033 5 A

J.F.F. DISTRIBUTING, INC. 925-825 5 A

738-538 A & R ULE, G & P STILKE 5 A

MMC COMPANY 932-802 5 A

J & M MAZZURCO 932-9422 5 A

16.1 Carl S. Bush 843-1031

35 A

N

RELATIVE REPRESENTATION

SCALE 1" = 300'

	A	B	C	D
	E	F	G	H
	I	J	K	L
	M	N	O	P

A. & J. ZIMMERMAN 4.118 Ac. 775-657

* Inadequate description

✓ Indicates survey on file with tax map dept.

NEWBURY TWP.

JAN. 1, 1997

TRACT 2

TRACT 3

1019-976

137 ac.

C.A. WILSON 790-685 803-526, 529

MILL RUN PROPERTIES 802-42

70.53 Ac.

1

2

C.E. BALOGH 13.72 AC 712-654 842-164

10 Ac.

I. HECKELMANN TRUSTEE 755-1257 952-1235

B.H. STEFFEE 814-120 967-296

B. STEFFEE 934-910 3 Ac.

50 A

BLIOS BELKIN 565-1125 615-626

S.H. PRAUL 783-516 2.3 Ac.

S.H. PRAUL 783-516 4.34 Ac.

826-665 D. FRITZ MP 145 2 Ac.

MILL RUN PROPERTIES 1042-107 3.31 Ac.

MILL RUN PROPERTIES 1042-300

MILL RUN PROPERTIES 1042-1021 3.31 Ac.

M. HRABOVSKY LIFE 982-36 1042-1023

M. CANNON, ET AL 897-987 897-988 865-1253 5.944 Ac. 2.17 Ac.

503

D.J. GRAY 1.72

268-209

F.J. KITKO 723-169

C.S. KADLEC 774-822 1744-832

R.A.L.K. HAMILTON 872-1216 2.06 Ac.

MILL RUN PROPERTIES 802-38

M.L. KAPLAN 886-894 762-40 6 A

179748 Ac.

LANDS IN COMMON

21

M.C. GRAHAM 651-546 1305 2.11 A.

C.E.M. 16 Ac. 188-127

NEWBURY TWP. TRUSTEES 195-418 5.70 Ac.

531-84-6

W. SHAMROCK 667-740 2.11 Ac.

W. SHAMROCK 694-1293 2.11 Ac.

670-1319

5.24 A WVONDRASEK 242-493

20

D. & G. VANDERWIST

24.07A

N.L. STEARNS & R. OEHLSCHLAGER CO-TRUSTEES 982-1276 988-52 988-58

TOTAL PER TAX DUPLICATE 5.7 Ac. 647.40

W.V. OEHLSCHLAGER TRUST PARCEL 1

22

R.B. & J.H. PETTIBONE 523-1088

SCHMIDT 661-983

R. OEHLSCHLAGER TRUST

A.J. & J.V. KORECKY 957-43 944-151 972-10

A.J. & J.V. KORECKY 957-43 944-151

A.J. & J.V. KORECKY 957-43 944-151

J. WINNO-LAK 1.84 AC. 706-1268

A.F. BUNDY 1.53 Ac.

E.F. KEARS JR.

E.F. Meyers Sr. 492-399 23.11 Ac. 533-1167

378.11 3.16 Ac.

273.27

C.E.P. Cline 272-390 270-605 2.44 A.

T.J. STACHO 1001-838 2.44 Ac.

M. Norris 579-209 508-848 2.44 A.

M & J Zimmermann 862-128 2.44 Ac.

M.E. Brinkerhoff 502-526 2.44 Ac.

D.L. DAVIS, 889-1230 1645-204 980-771 2.44 Ac.

M.G.& Brown 601-233 2.44 Ac.

THE MULLETT FAMILY TRUST 917-350 4.58-29 2.44 Ac.

D.A. & M. Rauch SR 821-1237 821-1240

255-202 3.75 Ac. 733-1095 2-14-97

S.L. Hudak 1091-1266

733-1095 6.19 AC 2.44 Ac.

546-1236 L.M. SAUNDERS

621-526 682-1014 TW & D.L. SLOE 1.52 Ac.

J & L MUNN 580-283 729-734 1.50 Ac.

914-261 700-405 1.50 Ac.

J & J MUNN 700-403

J & J MUNN 700-4077 914-261

883-118 808-526 T.S. KLARICH 5.44 Ac.

821-1815 705-1197 G.A. MUNN 2.220Ac.

729-736 G.A. MUNN 2.22 Ac. 669-77

T.T. SHAMROCK 1982 Ac. 873-499

5.572 A

8 3.070 Ac. 680-836 G.A. MUNN

9 3.240 Ac. 799-42 Munn

10 5.058 Ac.

11 J.B. McCREARY 965-875

12

5.6 Ac. 858-810 R.K. ZIMMERMAN

K. ZIMMERMAN 775-1249 835-287

775-655 C.W. & W.W. 10.829 Ac. BOECHELE

J.F. & S.B. VANARTWERP 1084-1 1.34 Ac.

5.363 Ac. B.E. & T.K. BEMENDERFER 834-423

1.34 Ac. 1.34 Ac.

1.34 Ac. 1.34 Ac.

1.34 Ac. 1.34 Ac.

K I N S M A N R O A D

AUBURN ROAD

MUSIC STREET

CROSS CREEK PARKWAY

HARMONY GLEN DRIVE

OVERTURE DR.

CADENCE ST.

TRACT 2

TRACT 3

12

13

14

3

4

5

6

SEE DETAIL 12

SCALE 1"= 300'

N

A B C D
E F G H
I J K L
M N O P

NEWBURY TWP.

JAN. 1, 1997

AUBURN ROAD INTERSECTION IS OFF BY 250' FROM THE LOT LINE.

* Inadequate description.

√ INDICATES SURVEY ON FILE WITH TAX MAP DEPT.

RELATIVE REPRESENTATION

CROSS CREEK INDUSTRIAL PARK

LOT LINE MAY BE OFF 100'

LOT LINES IN GRANITE

PHASE 2

KINNEY CORPORATION 579-162 579-249

24.55 Ac.

L. SOPLATA 599-231 2.37A.

A.M.G. 3070 803-944 2.69A

C.H. GREENE 843'-52

3.775A

GAE MANOR 571-1129 1.97A

C.K. VARNER 576-806 2.92 A.

480-928

C.E. PATTERSON 773-260

PATTERSON CONSTRUCTION 726-344 1.44A

G.J. SMITH 1095-965 1.75A.

779-657

W. WINGATE 502-585 778-1197

3.82A

GS LAVESKY 1069-578 1.53

346-862 35

P.&S. WILKES 617-647 1.93A

388-325 617-645 1.93A

C. DROUICK & H.A. STINSON KINETICO INC. 3A 1115-1206 888-358 847-1085

KINETICO INC. 1054-827 1035-784 2Ac.

KINETICO INCORPORATED 12.948A. 692-413

KINETICO INCORPORATED 100 6-1294

NEWBURY INDUSTRIES

38.94Ac 418-881

P.&S. WILKES 823-667

NEWBURY TWP 418-881

5.89

73.39A

(EASEMENT ACCESS)

KINETICO INC. 692-415 5.544 Ac.

KINETICO INC. 753-333 2.035Ac.

KINETICO INC. 753-333 7.676 Ac.

KINETICO INCORPORATED 2.44 Ac. 1006-1296

8.617Ac

331-290 9.68A BOARD of TR, NEWBURY TWP

1.23A

443-659

661-238

H & E. BERGER

21.50A

661-240 A. & R. BERGER 20.12 A

443-316

30 A. 663-757

L & G. FROHRING 308-446, 47, 48 633-1283, 4

91.85A 78.91AC

OSBORNE CONCRETE & STONE CO. 625-1228 57.19A

KUHNLE BROTHERS, INC. 776-241 3.450A 1.

776-241 4.447A. 2.

KUHNLE BROTHERS, INC. 776-243 4.184 A 3.

Strom Properties 819-269 3.298 A 4.

D.E. RALSTON 696-1319 3.330A. 5.

D.A. PITZ 905-1301 969-1087 3.044A. 6.

D.A. Pitz 822-1085 969-1083 3.272 A. 7.

C. BALOGH 661-1070 3.660A 8.

G. & E. Phillips 788-497 11. 2.546A.

Reserve Industrial Properties 913-1010 2.498A. 10.

661-1072 9 3.477 A.

THE MULLETT COMPANY 775-1233, 1236 12B 3.3A.

THE MULLETT FAMILY TRUST 796-623 917-348 2.5A 12A 2.617A

917-348 796-623

S.&K. KEKEDY 635-648 13. 2.748 A.

LEO PETRONZIO 647-265 14. 2.204 A

5A 5A

717-754 R. FRENCH 2.138A VOL. 12 Pg 34

MMC COMPANY 922-802

J + M MARZOCCO 932-844

L. & G. FROHRING 308-446, 47, 48 633-1283, 4

91.85A 78.91AC

M.A. STANTON 1096-149 3.25A

C.H. & L. COLEMAN 1095-9 3-4-97 1047-1243 12-1-97 E & T KUHNLE 1095-232 1096-244 3-13-97 11.75A

260-432 30A

M.W. REED, TRUSTEE 973-514, 516 8A

246-95

A.E. MCGUARD, TRUSTEES 940-717

60' wide Easement

1038-1237 2A M.S. LOVEMAN

1356.24' 0.54A

307-330 996-347 5A

H. KORBONITS

25 A 843-1039 Linda M Jefferson 7/8-962

54.52 A B. & J. KURAPKA 508-19

599-159 W.H. VONDRASEK 2A

106.68A E. J. GARDINER - TRUSTEE 695-875 682-647 509-571 242-357 1086-34 4-35

51.31 A E.J. GARDINER - TRUSTEE 695-875 682-647 409-774 682-647 1086-34 11-35

49.79 A AG & JW HAWKA 959-506 THE GEOFFERY INTERVIVOS TRUST 1092-1121 2-21-97

MILL RUN PROPERTIES 877-1292 3.01 A

P.T. WAGNER 951-499 16.99 A

P.T. WAGNER 736-1165 20A

J.D. KRIVACEK 926-21 20A

L. NIGHTINGALE & R. WILSON 523-285 31.08 Ac.

R. & N. SCHMID 857-570 2.158 Ac

R. & N. SCHMID 857-570 5.059 Ac.

R. & N. SCHMID 857-566 12.513 Ac.

M. TAKACS, TRUSTEE 857-283 2.371 Ac. 108'-49'

C.A. MORRIS 836-78 8.00 Ac

J.J. McFARLAND 673-669

J & P McFARLAND 623-1261 47.0 A

L. & D. BAUCHERLE 849-349

E.M. II & J.S. BALL 1050-28 11Ac.

8 H. STREET 2A 967-294 852-907

RACK 792-1108

Properties should abut Auburn Road is off 250' From Lot Line

564 603-778

G & M Quigley 591-967 10 RA

C.W. DAVIS 806-871 7.093A

M.P. MUNN 8.29A 765-132 741-397

3.14Ac

3.36Ac KINNEY CORP. 1095-721 3-14-97

M.E. CHERNEN 13 1089-1064

3.02Ac 2102'

4-7-97

F.P. & N.M. MORNINO 1087-21

15 1099-163 FAIRLIA HOMES INC. 3Ac

16 P.N. McLaughlin 1109-45 4-14-97 3Ac

3.01Ac 17 224 C. THERSELL 5-9-97

103-1015

3.81Ac 11

R.A. HOENIGMAN & M.C. MORGANO 1105-978 5-22-97

10 3.05Ac

MAYBROOK HOMES INC. 9 1101-654 4-23-97 3Ac

S.&B.D. KEKEDY 1087-508 8 3.01Ac

D.A. MARINO, INC. 7 1102-616 3Ac

FAIRWAY HOMES INC. 6 1100-527 4-15-97 3Ac

MAYBROOK HOMES INC. 5 1135-1165 3Ac

4 3Ac

22 3.01Ac

23 3.01Ac

D.A. MARINO, INC. 24 1102-620 3Ac

MAYBROOK HOMES INC. 25 1101-658 4-23-97 3.01Ac

26 3.51Ac

MAYBROOK HOMES INC. 27 1101-652 4-23-97 3Ac

D.S. HOENIGAN & S.A. GIBLIN 1087-10 28 3Ac

A.T. & T. BAKULA 1129-581 29 3Ac

R.A. HOENIGMAN & M.C. MORGANO 1087-39 1120 4-15-97 30 3Ac 5-22-97

Private Home Blore's Graphic Design, Inc.

21 1099-163 4-7-97 3Ac

FAIRWAY HOMES INC. 1135-1165

D.A. MARINO, INC. 19 1102-620 3Ac

18 R.&B. LUKSICH 1103-562

906.77'

200'

1170.10'

20

M/V Mill Run Phase 2

SUB PH #1 94-55

GLEN HARMONY

3Ac

653.4' 4.98Ac 1

GRANITE DEV. PARTNERS 2 3Ac

3.96Ac 3

B.A. CAMPBELL 938-516 431.25 2.19A

4.12Ac 5.46Ac

1097.41'

O.J. LAIR LAUNDRY 1127-71 1116-212 5.19Ac

1080.29'

30.69 Ac. H. BRANNON 565-603

671-119 531-733 G. & C. WENNER 35A.

S.L. DAVIS 956-640 1079-413 5.30Ac

A.E. & D.P. & S.R. WAGNER 1062-182 2.62A

MAP OFF 200-250

B.H. & C.E. BRANNON 956-640 888-931 888-933

C.D. & S.L. & S.M. DAVIS 1127-139 1127-141

439.66'

9 2.00A 685-1288 B.D. VOTYPKA

10 2.00A

11 M.L.C. 892-220 & 894-500

PK & A.J. KAMPE 1031-352 2.263 A.

8 R & J Seman 787-903

2.00A SHADWOOD

2.00A SHADWOOD DR.

12 RC & A.T. VLK 838-476 2.00A SHADWOOD

1. MICHAEL & CHRISTINA LUCAS 718-1226 2.003A

2. D. & J. WEBSTER 798-314 2.00A SHADWOOD 2A

VOL. 12 P. 149

5 R & B. ROWE 824-1313

3. J.J. & D.M. FORMANSKI 972-684 2.026A

4 K. & T. Starrett 838-1349 2A

2A

J.M. RUEST & LORI STEVIC-TRUSTEE 838-1349 2A

E.E. BERGSTROM & C.A. SMITH 785 2.425A

2.108A

V.J. QUAY 918-195 30 Ac

1 4.98Ac

2 3Ac

3 3.96Ac

4.12Ac 5.46Ac

5.01A

476-64

5.00A

551-266 W. & C. ZAPPIA

M. & R. BONHARD 576-765

9.91A

5.01A

SEE DETAIL 12

38.94Ac 418-881

L. & G. FROHRING 308-446, 47, 48 633-1283, 4

91.85A 78.91AC

3-13-97

N/S

3

K I N S M A N R O A D

SEE DETAIL OF CENTER 120

5.50 Ac.

553-348

GENUGA ROAD DRIVE MAINTENANCE, INC. 3.33 Ac.

M°BRIDE see detail Sheet 12a

B. & M. AVALON see detail Sheet

F.T. & M.A. BARRECA, JR. see Detail Sheet 12a 779-1249 2.954 Ac.

14

P. FAGAN 888-513 568-723 3.36 Ac.

R. & C. Reynold's 707-768 732-841 3.36 Ac.

532-37 524-143 3.35 Ac.

452-657 532-31 532-33 6a.

R. & M. PROTS

3.94 Ac. 902-749

897-555 257-321 H. MORRIS & L. SEDIVY

W. BOTOS 3.97 a. G. PATAKI 611-369

196 537-1047

R.C. & P.E. DORT 965-1105 2 Ac.

A D.E. & L. MYER 994-193

1 L.J. GIVENS 1134-767 3.05 Ac. 14/3/97

2 3.037 Ac. (VOL 24)

3 M.B. SMERGLIA TRUSTEE 1011-1079

2.1424A

CORY LANE (GRAY LYNN WOODS)

B G.M. BRACH 1053-1203 2.3337A

C & D M. MIKIN 1005-148 4 3.01 Ac.

C

3.063 Ac.

706.01'

G & L MYER 946-892 1301.46'

479-1104 949-1106

6 8.7171 Ac.

R. & V.M. ROEDIG 860-1 866-1237

12.33 Ac.

749-830 D. & J.E CHARVAT 1.5 Ac.

E.I. MILLER 699-1125 9/9/87 1.5 Ac.

D.J. FINK 532-560 4.6 Ac.

J. & M. Craven 794-1083 3.179 Ac. 1.

427-472 H. & M. DRABEK 1120-887 3.185 Ac. 2.

611-1165 K. & J. WAGNER 3.19 Ac. 3.

F. NARDOLILLO 760-439 3.196 Ac. 4.

B. OSTER 991-919 3.203 Ac. 5

374-156 L. & C. EVANS 1.504

K. & K. SMIDANSKY 810-103 2.8383 Ac.

C. HUCHINGS 218-578 6.2077 Ac.

MILLER ACRES PLAT BOOK VOL 6 PG 145

HUTCHINGS SUB DIV 5 VOL 6 PG 225

17

J.M. GILLETTE 3.396 Ac. 776-1023

G.R. & B.A. STILKE 1070-959 2.175 Ac.

S. & M. NEMCIK 653-708 2 Ac. 6

S.S. & K.L. STREISEL 725-412 2 Ac. 5 2.2433A

M. PENAVIC

F. PENAVIC 647-932

997-742 C.S. STILKE 942-1392

4.547 Ac. PT. TRUST J.T. TERPINSKY 1034-1104 LOSE-84

R.M. A.D. HOLCOMB 1024-121 3.397 Ac. 162-479 3.068 Ac.

485-418 959-1207 5 Ac. C.A. & C.D. EVANS 838-351 840-1310

I. FISHER 463-322 870-394

NATIONAL CITY BANK TRUSTEE I.C. FISHER 720-298

54.3715 Ac. 870-872

M A T C H L I N E

ALL LOTS BY WISNIA & P.W. WOBSER 983-340

11/26/97 11-19-97

42

B. SNYDER 589-519 663-1160

492 A. 733-908 P. CARDILLO & V. KAUCIC

M. MUNN 941-1335 1033-3327

IA

24 Ac.

46.29 Ac.

390-325

15

KEN TRACY 542-1403 1116-681

73H-653

C. RICCA et. al. RICCA PROPERTIES, INC. (1/4 Int.) 731-4155 * 1004-776 1004-786 1004-783

71.80 Ac.

257-249 13.28 Ac.

J. & L. OBER 225-155 48.98 Ac.

STATE of OHIO 75 Ac. 565-550

J & M. HINK 603-386 1.5 Ac.

C & B RICCA 1.70 Ac. 316-410

426-390

0.66 A.

S.J.H. PARKS 1011-280 7.96 Ac.

M. PARKS 1011-280 8.65-1233

P.B. PRELLWITZ 1011-280 0.61 Ac.

704-126 2.244 A. D.W. PEARSON

E.F. PARTMAN 1111-1007 8.69-120 8.62-1232 1.4598

POE TLEW ROAD

OHIO ROUTE 87

RESTFUL LAKE ALLOT. VOL 1 PG 56 SEE SHEET 12-S

8.66 A.

460-564 463-827

29.53 AC

STATE of OHIO 444-638

457-918

10.62 A. STATE of OHIO

16

TO 225-549

225-536 STATE of OHIO 181.08 Ac.

TRACT 2

TRACT 3

N

* Inadequate description

Scale 1" = 300'

State of Ohio

A	B	C	D
E	F	G	H
I	J	K	L
M	N	O	P

NEWBURY TWP

√ INDICATES SURVEY ON FILE WITH TAX MAP Dept.

JAN 1, 1997

RELATIVE REPRESENTATION

BAGLEY 118 Ac. NOT RECORDED

669-319 825-1149 995-160

20.15 Ac.

31.66 Ac.

POVOLNY FAMILY TRUST 390-452 939-40 984-837 991-630 1005-394

1005-394 984-837 991-630 395-464 939-40 POVOLNY FAMILY TRUST

825-1149 355-590 825-1151 995-160 1043-831 PAR #1

M.R. & D.C. BAGLEY

76 Ac.

15

M. PASSALACQUA 1016-628

50 Ac.

D.W. & J.E. MILLER BAKERY 1.00A 670-326

30 Ac.

J.L. & J.A. PABBOE 855-538

356.7 AC.

452-140

451-97

50 Ac.

22.25 Ac.

8

B. RICCA 621-188 31.60 Ac.

B. & L.N. CALKINS 899-744 899-747

R. & L. RICCA 812-1118 13.347 Ac.

524-292 LEISURE RESOURCES, INC.

64.65 Ac.

591-495 251-88 A. GLOGYNER

A.E. BLACKLEY 798-874 1043-249 5.02

K. & K. SMIDANSKY 810-101 4.473 Ac. 5 Ac.

F.R. Carroll 822-110 2.980 Ac.

D. WAY & DREW LOSCH 773-822 2.0 Ac.

50 Ac.

162' 2.124 J. & J.A. PABOE 914-413

145.5' 2.064 J.L. & J.A. PABOE 914-413 2.214

262' 207'

325' 340' 10 Ac. E.D. & A.M. JACKSON 928-242 776-17

M U S I C S T R E E T

RESTFUL LAKE ALLOTMENT
VOL. 1 PG. 56
PLATS

PORTLEW ROAD

WINSMAN ROAD

STATE of OHIO
568-286

576-29
~~44.4 A~~ 29.67 Ac.
Akron Disposal Inc.
S.E.W. Recreational Prop. Inc.

CITY OF AKRON
8.51 A
187-456

R. GLAISA
623-827

R. GLAISA
623-839
578-258
2.74A

S.V. BATTAGLIA
698-803
1001-184
2.42 A

S & K BATTAGLIA
623-892
6.364Ac.

R & J. MITCHELL
633-372
2.192A

R & J. MITCHELL
633-368
6.806A

831-229
1A.

417-863
25.93 A

80.637 Ac.

J. Holmes

16

181.08 A

17

18

582-339
BLB-701
26.25 A

Dep. Nat. Res.
484-11
5 A

R.A. ZIEMAK
J.A. KOWALSKI

M. & O.V. DINARDO
954-24

421.4'

254-576
911-1140
2 A
POWELL FAMILY TRUST

12.17 Ac.

M & O.V. DINARDO
M.D. DINARDO
980-894

4.09 Ac.

D.L. & T.F. BRITZMAN
860-825

6.898A

STATE OF OHIO
225 - 536 TO 549

LAKE PUNDERSON

2.58 A

.38 A

TRACT 2

BURTON HEIGHTS BLVD
VOL. 21-66 954-704

243-631

65 A

M. POWELL

TRACT 3

24.588 Ac.

7.63 Ac.
N.T. & P.A.
PINKERTON
998-708

4.1 A
286-61 661-273

J & E. BOYD

6 A
2
PUNDERSON DEV. Co
788-856

24.485Ac.

619-46

Punderson Development Co., Inc.

J & E. BOYD
661-679
855-43
2.6Ac.

78.48 A

J.F. WHITE
2.32 A
985-1241

FRANK VECCHIO
2.29A
708-1215

DR. & T.M. KRESILA
1068-446
2.26BA

A.M. & M. Villanueva
443-921
2.55 A

D.R. WHITE
982-1660
1.91A

JAMA INCORPORATED
1.38A

E.M. SANDERS
715-1111
2.21A

C.P.D. HUSKY
344-324
836-208

BM HOLEMAN
389-616
454-652
629-800
3.64A

E.H. JONES
996-171
1.307Ac.

D & C.J. BUSHNER
912-381
2.17A

C. HEJDUK
830-548
BLL-193
1.44Ac.
667-90

S. SARKISIAN
892-851
1.917Ac

G & S MARQUARD
719-199

G & S MARQUARD
670-695
5.70Ac.

B.A. & A. GOVER
687-685

D.L. PARAS
713-863
11.22 Ac.

D.J. & P. HUBBARD
1068-446

J.D. TYGER
896-370
1068-34

SE & A.E. BYLER
947-165

S.R. TIBBS
1068-9

P.J. TIBBS
1068-9

K. FIBBS & CHEUNG
1068-9

D.T. BYER
1356-69
1085-7

PAR B

PAR D

550Ac.

6.40Ac.

4.59Ac.

4.41Ac.

4.41Ac.

4.41

RUSSELL TOWNSHIP

AUBURN TOWNSHIP

MATCH LINE

SEE MAP "I"

22

23

24

25

20

42

43

44

T.M. & A.K. SULLIVAN
1021-1282
81.94 Ac.

NEWBURY PROPERTIES, LTD.
1021-1276

NEWBURY PROPERTIES, INC.
965-1185

L. STEARNS & R. OEHLSCHLAEGER, CO-TRUSTEES
V.V. OEHLSCHLAEGER TRUST

TOTAL ACREAGE ON BOTH PARCELS PER TAX DUPLICATE (57 AC.)

R.E.J. PETTIBONE 23.94

884-528 18.01 Ac.

B.W. THOMAS 884-547 6Ac 950-439

R.C. HENDERSHOT 17.252 Ac.

W.J. WALDBAUER II 769-1281 2.31 Ac.

J.M. Schantz 718-1068

E.L. ZAHURANEC 635-1060

PRIORWAY ESTATES SUB. PLAT

CHURCHILL DOWNS HOMEOWNERS ASSOC.

M.W. & H.H. TEAGUE 633-192 809-179 985-1122

S.& J. TEAGUE 625-622 809-179

J.B. Ayers Trustee 1106-1135

J. FAZIO 637-1145

M. & R. Doerr 790-378

LANDS IN COMMON 22.1568 Ac

D. & G. VANDERWIST 24.07 A

J. & M.A. HUDAK 558-77 10.984 Ac.

E.R. FROHRING 849-689 7.8 Ac.

L. FROHRING 775-192 45.108 Ac.

G. FROHRING 775-189 18.781 Ac.

J.F. & S.B. VANANTWERP 1004-1346 3.4154 Ac.

H.M. & K.L. KAPLAN 965-882 9.089 Ac.

K.L. & L. GORDON 1126-900

E.F. YOUNGMAN 745-137 2.000 Ac.

C.B. & A. ABEL 972-342 2.000 Ac.

J.J. & T.W. Crowley 813-231 2.000 Ac.

J. & K. CARMICHAEL 805-650 2.000 Ac.

S.A. AHOLA & C.A. NOLFI-AHOLA 988-210 11.937 Ac.

H. Zink 60 A

453-910

426-386

F. Hostetler

81.36 Ac.

RELATIVE REPRESENTATION

SCALE 1" = 300'

JAN. 1, 1997

A	B	C	D
E	F	G	H
I	J	K	L
M	N	O	P

NEWBURY TWP.

* Inadequate description

V Indicates Survey on file with tax map dept.

TRACT THREE

BELL STREET

LUCKY BELL LANE

WOODRUFF LANE

BELLEFLOWER CIRCLE

WAKE ROBIN DRIVE

PRIORWAY DRIVE

GRACE ST.

THOMAS ST.

ROAD

Vol. 10 Pg. 143

Vol. 20 Pg. 173

Vol. 7 Pg. 5

Vol. 21 Pg. 223

Phase 2

Phase 3

Phase 4

Phase 5

Phase 6

Phase 7

Phase 8

Phase 9

Phase 10

Phase 11

Phase 12

Phase 13

Phase 14

Phase 15

Phase 16

Phase 17

Phase 18

Phase 19

Phase 20

Phase 21

Phase

TRACT THREE

NEWBURY TOWNSHIP

SCALE: 1" = 300'

JANUARY 1, 1997

RELATIVE REPRESENTATION

A	B	C	D
E	F	G	H
I	J	K	L
M	N	O	P

* Inadequate description

✓ Indicates survey on file with tax map dept.

20 — THE GEOFFREY INTERVIVOS TRUST 1092-1121 2-21-97 — ~~A.C. & J.W. HAWNA ~~959-506~~~ — P.T. WAGNER 951-499 16.99 Ac. — P.T. WAGNER 736-1165 — 20 A. — 49.79 Ac

19 — 20 A — J.D. KRIVACEK 926-21 — R. WILSON 551-791 7.11 Ac. — L. NIGHTINGALE 551-789 5.01 Ac. — 3.08 A. — L. NIGHTINGALE & R. WILSON 550-1265

18 — R. & N. SCHMID 857-570 5.059 Ac. — MATCH LINE — C.A. MORRIS 836-78 8.0 Ac. — R. & N. SCHMID 857-566 12.513 Ac. — 7/7-856 1 AC. — J. & P. McPARLAND ~~57.56 Ac.~~ 623-1261 47.00 Ac — C. & D. BOUCHERLE 898-304 11.00 Ac. — J. & P. A. McPARLAND 740-12.64, 12.26, 5.3 Ac. — E.M., II & J.S. BALL 1050-28 — 14.43 Ac. — 2209.93'

17 — D.J. & S.M. BERGANSKY 949-128 5.016 — D.K. & F.A. BORES 5.010 Ac. 788-250 — M.E. Stallings 1083-331 4.88 Ac. — ~~Jones~~ 633-126 1107-4 — 0.126 Ac. — 5.003 Ac. — K.A. & J.R. OSBURN 898-139 — R.F. & D.M. TATNALL 856-66 5 Ac. — J.E. & V.J. CAYWOOD 995-1031 5 Ac. — J.J. & A. CILLIAN 949-578 — 15.57 Ac. — 833.24' — 7239.66' — R. & C. KLAR 792-108 — 260' — 957-218 R.E. & L.A. SCHWARTZ 957-220 5.002 Ac. — ~~R.E.~~ M. Schwartz 720-1193 1098-1212 2.0 Ac. — 746' — AUBURN ROAD (RT. 306) — 50± OFF ℄ — BETWEEN O.L. LINES — FROM ℄ TO 250' AWAY

25 — 5.007 Ac. — 5.009 Ac. — G.F. MARES 1054-737 — G.F. MARES 88-16 — 85A 270 — 5.106 Ac. — J.A. & D.M. BARCO 1030-1 — 6.4584 Ac. — G.W. MAZURK & D.M. MARKS 1037-134 — T. & L. SIDOREK 931-498 — 8.224 Ac. — D. & S. CSEPLO 935-149 — 2.03 Ac. — D. & S. Csepio — 2.743 Ac. — J.A. & A. WILLIAMS 775-1126 — 2.335 A. — J.M. SLAKEN 782-773 — 2.054 A. — 857-1212 — R.F. & P.M. MORRIS — 2.454 Ac. — L. HAUGHN 880-132 928-675 — 1067 — 857 — 776-096 — 9-6-97 — 9-11-97

CREEKSIDE LIMITED ALL LOTS — 142 — 21 — 20 — 19 — 18 — 17

R. & L. SCHWARTZ 720-1195 1.52 Ac

G.E. LEVERT 978-1211 8.93 Ac — 16.957 Ac. — S.A. KESTRANEK, etal 925-691 — 10 A — T.M. & D.M. KESTRANEK 1034-1282 — 687-946 — J.A. REIMERS 10 A — 0.55 Ac.

26 — U.R.A. to M.E. MERVIN & M.E. PHILLIPS 1117-1204 — J.F. & M.A. HERD 365-298 — 2.038 Ac. — D. PISCURA 760-580 — D.F. & P.A. WEBB 1023-499 — J.D. & L.M. CRAWLEY 869-872 — WALTER T. & DONNA L. RABBIT 710-725 — WM. & M.A. BETTNER 1036-45 — 2.291 Ac. — 2.254 Ac. — 2.214 Ac. — 2.397 Ac. — 1118 — 1.5 Ac. — 1.0 Ac. — 0.0071 Ac. — 0.0071 Ac. — 0.0071

MATCH LINE

SEE MAP K

HUTCHINGS SUB. DIV. VOL. 8 - PG. 205

AUBURN ROAD

2 A — 282-114 — 2 A 2 Air — 617-302 — EARL J & MARY ANN RIZZO — 774-190 — G.A. & J.R. PHIFER 800-866 2.57 Ac — G. PHIFER 653-761 3.54 Ac — S.A. KOVACS & C.M. FRICK 925-727 2.7798 Ac. — B. BUSHER 1062-163 7.93 Ac

556.99' — 467.59' — 642-934 — F. PENNOCK — 642-932 — M. PENNOCK

I.C. FISHER — 720-298 — NATIONAL CITY BANK TRUSTEE — 870-869 — 541.515 Ac

16

118 A

I. Fisher 463-722 870-394

M.R. & D.C. BAGLEY 995-160 1043-831 PAR #2

995-160 825-1149 567-319 537-1207 515-335 NOT RECORDED BAGLEY

1552.86

395-464 939-40 984-837 H. POVOLNY, ETAL, SS

2015 A

390-452 939-40 984-837 991-613 31.166 A

15

76 A

PAR #1

M.R. & D.C. BAGLEY 995-160 1043-831

825-1149 537-1207 355-590 578-335 H. POVOLNY, SS

50 A

30 A

14

N

M. PASSALACQUA 1016-628

TRACT THREE

SCALE 1" = 300'

2.51 A — D.F. KRYSIUS 5.93-1086 2.5 A — PEOPLES GAS

N&P PHILLIPS 259-91 U23-858 2.468 A

W.J. DUTINE, JR. 915-969 2.042 A

P.V. & D.E. CRAVEN 737-1001 2.5 Ac

A.J. JR & B.R. CHARVAT 661-595, 747-855 1016-413 2.5 A

3RD. PARCEL 14.25 A

2ND. PARCEL 8.58 A

430-460 872-189

(PER TAX DUPLICATE 90.33)

1ST PARCEL 872-189 430-460 426-713

I. FISHER & NATIONAL CITY BANK

56.80 Ac

A. HOENIGMAN 842-119 7.3 Ac.

28

D.S. & C. ZANIEWSKI 583 A 643-282 2.8 A

M.F. STANKUS 1.50 Ac.

J & E. HITE 636-682 ss. 836-677 12.012 A

I. FISHER & NATIONAL CITY BANK 819-463 872-189

48.84 Ac

10+

J.T. & T.L. McLANDRICH 1063-952 1063-957

10.70 Ac.

J.T. & T.L. McLANDRICH 1063-949

10.00 Ac

29

6 Ac

MARIE A. & KATHLEEN M. WARE 776-483

R.L. & K.M. WARE 821-312

1018-506 1018-503 1016-1233 BELL SHIRE LTD 76.70 Ac

993-570

76.70 Ac.

565-399 687-1075 643-305

E. HUMMELL 1115-497 72 Ac.

751-936 24.70 Ac.

C. BUSSE, JR. & A.M. BUSSE

2175.83

5.004 Ac. — L.M. KINKELMAN & G.M. GREER 797-708

R.E. & A. Mezak 617-1036 4.2756 Ac.

E.A. & M.E. BING 740-1203 908-2 1.863 Ac. 908-349 2.137 Ac. 760-396 J.D. SPEIDEL

C/A & S.J. Nemgovsek 1036-1165 798-479

30

643-305 MORRIS J. & M. HAAS 1025-259 5.75 Ac

T.J. & K.M. HAAS 1025-259 2.3 Ac

L.A. TRIONFANTE 810-1025 2.3 Ac

T.T. & E.M. MULDOON 881-213 2.3 Ac

824-928 41.274 Ac

1012-993 2911-381

F.D. BATES, TRUSTEE OF THE BATES FAMILY TRUST

6.315 Ac.

711-913

28.96 Ac 29 A 670-507, 508 689-1224, 1226 T. REID & S. FUTRELL

R.J. & M.S. MEARNS 507-476 2.89 Ac 2.00 Ac 732-420

SEE MAP P

1 A — 6.2 A

718-1076 A.S. & C. ORAVEC 28.322 740-1201

897-228 C. OSADSK

BELL STREET

R&P. Russell 631-42 2.867 Ac

T.J.M. GERACI 619-247 1.84 A

J.S. & J.A. ISOTOS 647-911 5.004 A

39

75.27 A

A.E. AMENT K.H. KIM 713-857

559-440 233-385 331 1037-351 1037-361 F&E Sukle, TRUSTEES 10.089 Ac

F. CZULPRUN 663-561 6.191 Ac

169.8 A

38

A.S. ORAVEC 867-480 28.322

107.829 Ac. 718-1080 ALBERT S. and MARY A. ORAVEC

505-361 J. Hudak et al

R.W. & B.A. GRONSSEN 443-254 2.57 A

M.R. NEGRELLI 943-340 2.164 Ac 943-1003 2.164 Ac

M.R. NEGRELLI 958-237 958-302 2.164 Ac

M.R. NEGRELLI 980-1004 2.5184 Ac

M.R. NEGRELLI 980-1003 2.5184 Ac

37

J. NEGRELLI, TRUSTEE 423-290 580-742 978-272

T.C. McGINNIS 755-1079 5.00 Ac.

M.R. NEGRELLI 289-1040 943-332 2.066 Ac

P.S. & M.A. KAPKA 678-827 734-787 2.973 Ac

R.S. & M.A. KAPKA 678-827

5.570 Ac. 734-787

49.584 Ac. 54.62 Ac. 59.253 Ac. 63.756 Ac.

M.M. HANLEY 615-119 3.9995 A

680-834 ALEKS. ZACH 733-276 5.570 Ac.

JM & S.R. MAGERET 905-1156

11.29

217-131 663-429; 426 677-1113 680-132 878-918 J.J. FREY & STEELE ENTITY 701-18 1632-353

1057-335 1039-814 1114-498 1121-63

NEWBURY TWP.

JAN. 1, 1997

RELATIVE REPRESENTATION indicates survey on file with tax map dept.

* Inadequate description

A	B	C	D
E	F	G	H
I	J	K	L
M	N	O	P

ENGLE ROAD

PONDERSONS LAKE DEVELOPMENT
VOL. 4 - PG. 19
48.50 A
VOL. 2 - PG. 35
See sheet 12-2

MATCH LINE

PONDEROSA ROAD

HOTCHKISS ROAD

PONDEROSA ROAD

NATURE CONSERVANCY
722-977
GEORGIA COUNTY PARK DISTRICT
1088-169
1-13-97

12

50 Ac.

165-555

14

SUSAN HANISH
31.3068 AC
836-218

13

VIEW DR. VOL. II PG. 74

PARK

M. PASSALACQUA
1016-428

30 AC

12.29 Ac

R&C. MACDONALD
1086-1099

3.372 Ac.
5. R A & L M. FITCH
865-1266

2.642 Ac.
6. M P & J M. O'BRIEN
980-186

2.642 Ac.
7. F.E. & S.R. JASKE
672-677
2.642 Ac.

8. D. ???
1029-1257
2.772 Ac.

9. T. STRANIERO
854-100
2.137 Ac.

PE & C.M. BROOKS
997-715
2.667 Ac.

3.26 Ac.

512-472
2 AC.

OLD MILL CLAIMS

3.29 Ac
VL 21-99

3.1 Ac

S. HANISH
1020-368
9.1 AC

MAPOFF

1758.9

M.C. CLEMENS + W.
93-97
4.81 AC.

3.C. VICTOR
977-697
5 AC.

C & B HANSEN
831-1124

235'

223'

1073-63

M.A. LOCKEMER
965-94
± 573.32'

H.A. JR & L.R. LOCKEMER

20.99 AC - 1017-61

27.81 AC: 1017-37
NOW 20.996 AC

S.A. & K.F. STEWART
917-775
2.752 A

1017-58
H.A. JR & L.R. LOCKEMER
3.21 AC

3 AC OSTRANDER

B. Burns
2.41 AC
819-670

242.32'

943-103

G.E. RAMSEY
980-481
7.62 AC

A.D.L. BERARDINO
928-774

D.W. TERRILL
1012-41
1012-43

R.B. & D. REED
972-858

J.H. & L.F. MELARAGNO
1040-129

P.R.E.S.31
927-651

P.R.E.S.31
927-651

P.R.E.S.31
927-651

544.22'

10.298A

203 Ac.

672-342
735-67

M.F. & C.C. BROWN
24.20 Ac

50 Ac.

C.E. WEAGRAFF, TRUSTEE
631-1119
637-805
901-199

D.W. FRIEDELL
550-240
70 Ac.

H. Brenick
745-1205

467-901
113-870
Min Wlosyn

9.08 Ac

D.I. Parks
115-843

11.23 Ac.

W.J. WATTS Jr
& P.A. ROSE
908-1027

D.I. Parks
1115-843

Boyer
687-6

P&V PAULIN
615-215
2.15 Ac.

P&V PAULIN
2.15 Ac.

Boyer
687-6

5.70 Ac.

H.A. JR & L.R. LOCKEMER
1072-781
1072-786

502-37
9/2-3*

54.23 Ac.

R.D. 100' OFF

P.S. LOSRANDE
791-811
1.18 Ac.

3.639 Ac.

1017-55
H.A. & L.R. LOCKEMER

R.D. OFF

M.H. BRACE
2.78 Ac.

20.99 AC - 1017-61

196

297'

471'

M.F. & C.C. BROWN

1427 Ac

NEWBURY

SOUTH 12-R

82 Ac.

12-18-97

31

32

33

SEE DETAIL

T.G. REID
S.L. FUTRELL
1022-739
988-127
6.27 Ac.

T.K. MORRISSEY
T.M. IGNAUT
988-275
1.52 Ac.

A.C.K. Burland
667-102
4.322 Ac.

Parcel #3

M. & S. RICE
745-304
789-855
5.882 Ac.

E.G. CAVANAUGH & MARY A. LEWIS
523-655
665-1078
884-764

1134-629

Parcel #4
745-304

RICE

Parcel #2

748-350

H.A. & J.M. LOCKEMER, Sr.
H.A. LOCKEMER, Jr.
748-350
552-1297

35

59.76 AC

RAVENNA ROAD

BELL STREET

1017-141
934-612
934-614
557-405

653-1136

D.N. NEUBAUER
71.41 Ac.

708-583

D.J. & C. PLIML
2.783 Ac

R & E. Furman
704-801
785-685
7.21 Ac.

785-685
704-801
19.707 Ac
R & E. Furman
785-685

378-403
22.807 Ac
R & E. Furman
785-685

587-335
PAR C

785-685
3.704 A

34

D.J. & C. PLIML
708-570
5.84 Ac
DUPLICATE
5.72 Ac
KOCAR SUB. DIV.

12 Ac

5.88 Ac.
459-504

D.J. & C. PLIML
708-578

708-570
4
3.25 Ac
390-546

708-570

708-585

708-585

708-585

2.07 Ac.

2.07 Ac.

2.88 Ac.

S.C. & M. ACKER
841-694

R & C WARD
594-469

3 A.

1570 Ac

L. KAPALIN
611-632

A & M LOMBARDO
977-121

41

G & A Streeter, TRUSTEE
21.003 Ac.
1126-326

589.19

717'

A. Kyprios
Reconveyance
871-193

J.J. GOLDBERG
871-193

A. Kyprios
871-193

A.S. Bennett thanks
595-693

F.A. CHERNA
722-896
2.27 Ac.

580

271'

SNOW ROAD

M.E.D. NOLLSON
2 AC.
603-682

R.P. MOORE JR.
611-522
R.M.G.S. AC.

J.K. RAMSEY
631-295

M.R. & C.M. HASHIAN
880-754

L.W. JONES
12.112 Ac
886-469
597-281-833

E. & S.A. KING
4 ACRES
749-1164

(NO FRONTAGE)
14.887 AC

719-1215
S.A. KING 2A
& E. KING, JR.

719-1213
3A
E. & S. KING, JR

1127-135
HOLOHAN
617-835
986-1023
4.28 Ac
866-833
9-12-97

642 Ac

L.W. JONES
886-469
865-215

882-565 = 29.39 Ac

882-569
10.489 Ac

940.35'

572.70'

14.50 Ac.

10.32 Ac

242-289

VALLEY ROAD

D.T. & C.H. NEIGEL
131-333

11-24-97

5.000 AC.

A.F. & R.S. ULE
524-939

R.A. PRICE
576-782
3.1 AC.

G.A. & A.M. TIDEN
1030-1021

AUBURN TWP

BURTON TRACT THREE

T.S. & A.M. ADAMS, ET AL TRUSTEES
577 Ac
1120-1066
600-67

6 AC.
282-182
1120-1068

515-361
282-184
J.J. & M. McCANN
766-358

10 Ac.
1184.25'

A.R. TRIANFANTE
21.717 Ac
858-794

1180.68'

800.03'

MESSENGER ROAD

L. TRIANFANTE
922-692
922-700
922-702

41.283 Ac

R & M Moodie
502-431
732-847
44.97 Ac.

J. WASHINGTON
& AM IBRAHIM, TRUSTEE
33.8 Ac
870-602
913-824

928-1305
928-1309
967-1023

36.648 Ac
2.36 Ac
33.808 Ac

870-594

MAPOFF
595.64'

539.79'

629-671,673
10.98 Ac

J. Kelley (FROHRING)

C. & J. Frohring
6.178 Ac

713-169
Tre Wong
860-94

565-114
682-358

R.W. & T.G. BRAUN

0.258 Ac.

800.07'

T.E. & J.M. LOFTUS
1004-1643
2.24 AC.

POLICH & R
1044-
738-626

749-1

S.E. & S.A.

P.L. & J.F. SIMPSON

492-628
5.47 Ac
M.D. Demetriu

444-492
Faith Baptist Church
5821

378 AM
706-387
731-379
A.A. & C.L. MARCISI
915-89

2.203A
A.A. & C.L. MARCISI
915-86

A.M. LLOYD
621-534

611-131
6 Ac.

M. Miklus
709-427
6 Ac.

D. WARGO
845-1203

704-801
785-685
2 A.C.

704-801
785-685
3 A.

704-801
785-685

5 AC.

M.E.D. NOLLSON
2 AC.
603-682

SCALE: 1"=300'

A	B	C	D
E	F	G	H
I	J	K	L
M	N	O	P

NEWBURY TWP
JAN. 1, 1997
RELATIVE REPRESENTATION

* Inadequate description
V indicates survey on file with tax map dept.

NEWBURY T.P.
CENTER

182-206
Board of Education
(SCHOOL)
5.82 Ac.

12.19 A

285-367

LOT 5

NEWBURY LOCAL SCHOOL DIST.

515-354 & 357
20.75 A.

495-596
495-517
NEWBURY DEVELOPMENT CO. Inc.
2.078 Ac.

495-511 1.5 AC
ETZ BARTON
699-399
760-347

495-515 1.186 Ac
E.M. TERGUE
1023-362
672-569

S. Bican
611-971

H.M. WASHUSSEN
681-351
3.3230 A.

3.1970 Ac.

BOARD OF TRUSTEES OF NEWBURY TWP
677-626

1.685 A

2.264 A

1.165 Ac.

NEWBURY TOWNSHIP TRUSTEES
1019-351

633A
200-493 TWP. TRUST.

761-78
W.M. CROSLEY
130-1117

1.705 Ac.
1017-223

The Cleveland Trust Co.
550-422

633-146
485-71
E.M. TERGUE

1.116 Ac.

836-1016 499 THIS ROAD

KINSMAN ROAD

AUBURN ROAD

.395 A

.615 A

H.L.E. Mitchell

1.63 Ac.
1042-54

NEWBURY CENTRE, INC.
1042-54
PARCEL #1

PARCEL #2

NEWBURY CENTRE, INC.
1042-54
PARCEL #3
7.59 Ac.

PROTO HOE & SPADER LTD
1042-54

3.71 AC.
1411-835
FELIMAN
J.D. ZIAP
558-1226
711-95
P.K. ORDER
& R.A. BUCHER

PAUL & S. SARABIA
965-129
1117-560

DE BOER & SONS
Robbins

PAUL GREESHABER
965-129
1117-560

THE RIGHT CUT LANDSCAPE SERVICES, INC.
1418-262

127-325
B.N.I.
KAUFFMAN
FBR

.139A

.101
337-132
WEAVER
CLARK

418-881

KINETICO INC.
23-385628

3.4935 Ac
1070-963

NEWBURY COMM. CHURCH
0.75 Ac.
486-578
-384
233-539

831-445

126A.

35.496 Ac.
NEWBURY INDUSTRIES, INC.
418-881

Newbury Indus. Inc.

753-123
706-218
1.253

K-S-F Bd. of
EGAN
921-652

524-944
D.R. Welcheck
1.894 Ac.
589-610

D.R. & J.A. WELCHECK
637-548
730-385
2 Ac.
994-381

L.E.G. Frohring
388-446, 447, 448

537-345
730-385
0.6062 Ac
589-612

1.18 Ac.
S.E.-R.C. PROPS
199-803

1.0394 Ac.

The Bd. of Twp. Trus. Bd.
& Mun. Twp.

5.75A

774-1059

74-84
Trustees of Newbury
Township
2 Ac.
(CEMETERY)

BOARD OF TRUSTEES OF NEWBURY TWP.
691-1394
PARCEL #1
6.68 Ac.

225-155 J. & L. OBER

42.39 AC.

842-330 O.S.A.
C.E.I. Co.

Grace Evangelical Direc. Church
1132-777

LOT 14
816-472
1.7738 A

281.21
PARCEL #2
691-1395
1.988 AC

T.E.C. McBRIDE
657-420
1.19A

553-502
PARCEL #2
1.19A

PARCEL #3
691-1395
1.06 AC

R.H. Avalon Co-TRUSTEES
1124-1120

Parcel #1 691-1395

F.T. & M.A. BARRECA Sr.
179-1249

2.954 Ac.

1023.69'

87

SCALE 1 IN. = 2.5 CHS. = 165 FT.

JAN 1, 1997

RELATIVE REPRESENTATION

* Inadequate description

(INDICATES SURVEY on FILE
V WITH TAX MAP dept.

12-0

NEWBURY TP.
SOUTH NEWBURY

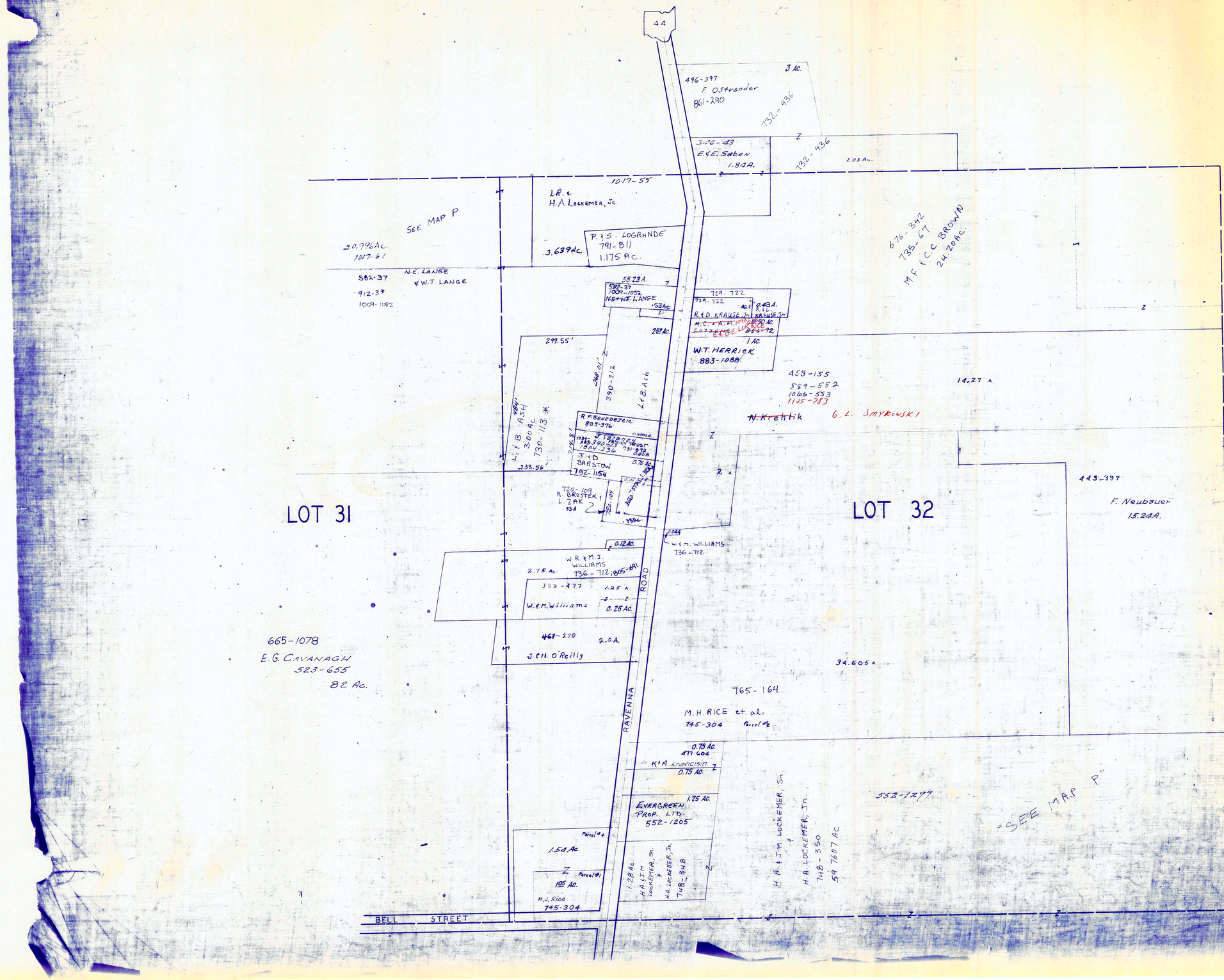

THE RELIANCE INVESTMENT CO'S

RESTFUL LAKE ALLOTMENT

BEING PART OF ORIGINAL LOTS NOS. 3 & 16 OF TRACT 2 NEWBURY TOWNSHIP

VOL. 1 PAGES 56 & 57 REC. OF PLATS

SEE 12 - S NW

SCALE 1" 100'

HICKORY DALE

PLATS VOL. 4 PG. 29

EDGEWATER DRIVE 30'

OVERLOOK DRIVE 30'

G.A. PAPROCKI 936-96

936-96

936-96

335 334 333 332

SEE 12 - S - S.E.

279 T.&R. KUSTER 571-844 574-337

278 574-337

277 266-37 T.&R. KUSTER 574-341

276 266-600-602 574-339

275 742-143 M.C. SAUNDERS

274 742-143

273 D.C.&C. LENZ 733-649

272 D.C.&C. LENZ 733-649

271 A. LENZ 591-138 591-143 819-1077

270

269 ~~M. BIZJAK~~

M.A. GAETOUS 1183-699 12-11-97

268 ~~M. BIZJAK~~

232-62

267 D.L. + B.M. TURNER 946-208

266

265 FRED S. and LAURIE H. YEABEL 715-746

264

263 T.R. HILL 1046-499

262 R. ORTMAN 869-489

261 260 259 258 257 107 108 109

M. HEASLIP 56-1132

30' DRIVE LONGVIEW

STONE (FORD ROAD PER PLAT) ROAD

LOTS 107 TO 109 AND LOTS 257 TO 261 EXTEND TO MARGIN OF 40' ROAD

40' PER PLAT 80' PER RECORD

W+M SOPLATA 802-601 85 Ac.

E.E. + Rm BIEZNIGKS 85 Ac. 551-523

741-140 C.A. ERBSOTT J.A. STAHLECK 621-95

233-54 21 20 19 18 17 16

312-153 331-567

495-627 10 9 8 7

802-601

S 5 A 4 484-450 532-358 3 603-538 2 1

495-627 9 8 7

234-425 6 519-438

237-211 13 232-234 12 11

565-1320

DA LUCAS 431 430 432 868-438

RESERVE 1.02 A

R.J. YOUNG 943-815

DRIFTWOOD AVENUE

WASIL ROAD

MAIN STREET

OWENS ROAD

233-54 233-54 249-199 249-193 37 38 39 40 .12 .15 .14 .15 .15 .15 A2 A3 A4

T&C ZASKEN 619-340

237-292 29 28 27 26 25 24 23 22 .13 .14 .13 .14 .13 .14 .14 .15

237-292 36 35 34 33 32 31 30 .14 .13 .14 .13 .14 .13 .15

665-898 858-15

277-112 263-13 508-52

232-349

409-392 47 48 49 50 .13 .15 .15 .15

766-613 54 51

M. HOZJAN .19 396-466 55 .19 427-364 52 .13

714-144 56 .19 L. BUEHNER 806-917 57 .19 E.J.&L.A. BUEHNER 731-993 .17

766-613

68&69 72 RICHARDS 716-454 .14

954-1222 A. STAMBERGER .13

515-608 70 1071-167 .13 69 .19 68 .14 67 .14 66 .14 65 .14 64 .14 63 .14 62 .14 61 .14 60 .14 59 .14 58 .13

LAKE VIEW DRIVE

E.C. 604-1148

580-285

513-874

54

C.E. RR (ABANDONED)

1 GRD ZACKER 524-1758
2 G.&D. Zacker 705-691
3 " "
4 R.+B. KOMDAS 791-021
5 "
6 F.A. HANEALCH 519-458
7 E&R BIEZNIEKS 661-683
8 " " 495-629
9 " " 495-627
10 SISTER F.S. MARIN 565-1830
11 B.W. BRICKER 699-7972
12 E&R. Biezniecki 495-629
13 " " 495-627
14 W.&M. SOPLATA 802-601
15 "
16 "
17 W.&M. SOPLATA 802-601
18 "
19 R. Ceska
20 D. LASKOVICH
21 P. LASKOVICH 1024-217
22 J.&T. ROBERTS TRUSTEES 231-293
23 T.S.&N.M. VRABEL 665-791
24 W.&M. SOPLATA 804-319
25 R. Ceska
26 D.H.&L.W. Scott 858-15
27 W.&M. Soplata 804-319
28 W.F.M. SOPLATA 802-601
29 "
30 "
31 J.&J. Naymick 399-326
32 SEE MAP
33 "
34 BOB'S MOBILE CITY, INC.
35 M. HOZJAN 766-613
36 "
37 M. RAUCH 701-1145
38 L. BRANNER 804-917
39 A. HOZJAN 704-423
40 M. KAYER 701-1145
41 E.&L. BUEHNER 731-998
42 C.&E.A. ANTECAL 1013-2008
43 C.&E.A. ANTECAL 515-8774
44 E.&L. Sauvey 587-507 609-1208
45 "
46 C.&J.C. KRALL 996-1160
47 "
48 M.&L. E. GURSKI, JR 804-612 942-227
49 "
50 "
51 W.&M. LEITZELL 1071-265
52 W.&M. LEITZELL 1071-267
53 "
54 SEE MAP
55 "
56 D.&J. MICHAELS
57 "
58 LOCKER TRANFONTE 515-874

L.C. SMITH 1145-102

DRIFTWOOD AVE. 30'

433 D.A. LUCAS
434 868-438
435
436
437 900-509 D.A. LUCAS
438 D.A. LUCAS 930-1057
439 M.A.&E.M. HOHLFELD 1066-970

RESTFUL LAKE

187-381,382

BLOCK C 187-381,382

SCALE 1 INCH = 40 FEET.

JAN. 1, 1997

RELATIVE REPRESENTATION

* Inadequate description

√ Indicates survey on file with tax mapdept.

12-S

THE RELIANCE INVESTMENT CO'S

RESTFUL LAKE ALLOTMENT

BEING PART OF ORIGINAL LOTS NOS. 3 & 16 OF TRACT 2 NEWBURY TOWNSHIP

VOL. 1 PAGES 56 & 57 REC. OF PLATS

BLOCK F

LONGVIEW DRIVE 30'

BRIARWOOD AVENUE 30'

HIGHVIEW AVENUE 30'

EDGEWATER DRIVE

BLOCK D

LAKELAND AVENUE 30'

DRIFTWOOD AVENUE 30'

RESTFUL LAKE

SEE 12 - S - S.W.

SEE 12 - S - N.E.

12 - S N.W.

RELATIVE REPRESENTATION

SCALE 1 INCH = 40 FEET

JAN. 1, 1997

* Inadequate description

√ Indicates survey on file with tax map dept.

THE RELIANCE INVESTMENT CO'S

RESTFUL LAKE ALLOTMENT

BEING PART OF ORIGINAL LOTS NOS. 3 & 16 OF TRACT 2 NEWBURY TOWNSHIP

VOL. 1 PAGES 56 & 57 REC. OF PLATS

SEE 12 - S - S.W.

50' PER PLAT
60' PER RECORD

D. BALATA 1018-473

R.W.F.K. THOMAS 924-943

R.D. JR & E.A. LEDERLE

882-382

187-329 R. HUBENY

72 R. HUBENY 255-106

71 187-328 R. HUBENY

70

OVERLOOK

DRIVE

30'

R.A. LARSON 900-546

280 900-544 R.A. LARSON

G.A. PAPROCKI 936-96

936-96

30'

C.J. TOIL 1021-984

C.J. TOIL 1021-982

B & L RICHARDSON 312-631

731-459

731-459 742-1185 R.O. & D. CARROLL

731-459

952-1061 S.C. & R.G. ELLIOTT 967-1134

R.T. & D.E. HILL 967-1134

952-1061 R.T. HILL 993-625

R. HILL 464-759 R.T. & D.E. HILL 916-443 797-898

916-443 797-898

111-1001 R. HILL 916-443 797-898

ROAD (MILES ROAD PER PLAT)

BLOCK A

PHILLEY & KINSMAN

BLOCKS 1 TO 17 EXTEND TO MARGIN OF 50' ROAD

SCALE 1 INCH = 40 FEET

JAN. 1, 1997

RELATIVE REPRESENTATION

W.M. WALSH & W.M. FELBERG 855-185 953-567

F & E NICHOLSON 825-678

S.C. & R.G. ELLIOTT 967-1132

967-1130

S.C. & R.G. ELLIOTT

967-1130

BEACHLAND

ORCHARD LANE

1018-1237

1018-1237

L. SOLATA 657-1175

R.J. MACARSKI

J.L. SWEET & D.L. BAINBRIDGE 1018-1237

1018-1237

1018-1237

838-266

D & M Buckey 479-449

M.L. HALL 956-745

M.L. HALL 956-745

C.A. GUYETTE TRUST 1033-674 1036-903

1036-903

1033-674 1036-903

1033-674 1036-903 B.B. GUYETTE TRUST

C.B. GUYETTE TRUST 1033-674

M.C. SAUNDERS 1029-60

1033-674 1036-903

1099-191

574-337 1064-661 1083-771 T.F. KUSTER - TRUSTEE

T.F. KUSTER - TRUSTEE 574-341 1083-773 1064-659

T.F. KUSTER - TRUSTEE 574-339 1083-775 1064-657

742-143

M.C. SAUNDERS 742-143

733-649

D&C Lenz 599-433 733-649

A. Lenz & H. Lenz

819-1077 861-581

DRIVE

LONGVIEW DRIVE

SEE 12 - S - N.E.

12-S S.E.

DOLLAR LAKE

BLOCK B

* Inadequate description

√ Indicates survey on file with tax map dept.

J.W. & L. FRENCH 923-256

W. HAMMOND 633-337

D.A. & R. KAUTZMAN 955-398

955-398

955-398

VACATED

825-354

955-457 981-337 R.H. HILL 809-1244

R.H. HILL

M.C. SAUNDERS 1029-60

1036-12

M.C. SAUNDERS 1036-12

T. & P. AVELLA 1099-191

1099-191

STONE (FORD ROAD PER PLAT) ROAD

LOTS 97 TO 106 AND LOTS 155 TO 160 EXTEND TO MARGIN OF 40' ROAD

40' PER PLAT
60' PER RECORD

THE RELIANCE INVESTMENT CO'S

RESTFUL LAKE ALLOTMENT

BEING PART OF ORIGINAL LOTS NOS. 3 & 16 OF TRACT 2 NEWBURY TOWNSHIP

VOL. 1 PAGES 56 & 57 REC. OF PLATS

RELATIVE REPRESENTATION

JAN. 1, 1997

SCALE 1 INCH = 40 FEET

BLOCK F

50' PER PLAT 60' PER RECORD

ROAD (MILES ROAD) (PER PLAT)

LOTS 18 TO 41 INCLUSIVE EXTEND TO MARGIN OF 50' ROAD

KINSMAN

PUTTLER

PORTLEW ROAD

OLD ROAD

DRIVE

HIGHVIEW

AVENUE

LONGVIEW

30'

SEE 12-S-S.E.

SEE 12-S-S.W.

12-S

* Inadequate description

√ Indicates Survey on file with tax map dept.

41 184-433 D.C. & J.A. EHLERT 865-974

40 186-103 221-23

39

38 719-834 1115-289 BOUGHNER D.A.+Y 1-30-97

37 719-834 1115-289

36 719-834 1115-289 .035

35 PARCEL #4 853-730 PARCEL #1 853-730

34 853-730 PARCEL #3

33 126-540 R. & D. Butler

32

31 R. & D. BUTLER 528-757

30

29

28 R. & S. Ferry 599-330

27

26 754-768

25 754-768

24 754-768

23 754-768

22 754-768

21 754-768

0.35 A

0.44 A

325-515 865-362 * 865-974 D.C. & J.A. EHLERT

719-834 1115-289

D.A.+Y BOUGHNER

0.329A

R.K. & D.M. BUTLER

PARCEL #2

853-730

0.373 A

R. & D. Butler 470-768 460-79 0.12 A

0.163 A.

.62 ±

515-726 515-978 224-534 VOL. 688 - PP. 299 & 323

R. & D.M. JENKINS

754-768

A.F. PETROF

VOL. 688 - PP. 299 & 323

8.6 Ac

84 85 86 87 205-206 R. KUBIK 88 89 J.L. & M.C. OBRISH 532-598 733-68 90 733-68 91 733-68 92 733-68 93 733-68 94 95 THE RESTFUL LAKE ASSOC., Inc. 837-363 96 B.E. Richmond 631-1014 1049-1085

146 147 148 132-671 G.F.L. Brower 149 A.F. PETROF VOL 688 - 299 & 323 150 151 235-137 232-814 R. SEVER 152 231-100 722-814 R. SEVER 153 C-3 & D.E. McNIECE 1037-798 0.06 A 154 1037-798

1037-798

204 205 206 207 L. SOPLATA 745-195 679-585 208 L.V. FEDOR 750-577 209 L.J. FEDOR & V.R. 210 733-1282 211 212 L.J. FEDOR & V.R. 733-1282 L.J. FEDOR & V.R. .235 AC 733-1282

213 765-84 214 765-84 215 P.A. BROWN 765-84 216 739-1068 P.A. BROWN 217 218

283 713-372 R.M. Krycak Sr. 292 R.M. & D.C. KRYCAK 158-23 291 758-23 290 565-211 289 565-211 288 V. Beliscak 556-607 287 565-211 286 229-152 856-619 R.M. Krycak 623-926 285 A.F. 701 See Bug V. Beliscak 565-211 284 900-546 R.A. LARSON 283 282 G. SHERMAIER 931-338 341 342 343 344

20 19 1075-473 DOREEN BALATA 18 83 82 DOREEN BALATA 1075-473 81 80 79 894-461 78 M. VAIL 611-1061 77 76 75 H.P. FULLER 978-420 74 73

124 1054-396 123 B.E. RICHMOND 631-1014 1049-1085 122 145 B.E. Richmond 3169-359 1054-396 1049-1085 144 1054-396 143 142 R.F. Bateman 824-49 819-87 141 140 733-1294 203 E. & D. SAPIC 551-542 733-1294 202 733-1294 201 733-1294

THE RELIANCE INVESTMENT CO'S

RESTFUL LAKE ALLOTMENT

BEING PART OF ORIGINAL LOTS NOS. 3 & 16 OF TRACT 2 NEWBURY TOWNSHIP

VOL. 1 PAGES 56 & 57 REC. OF PLATS

SEE 12 - S - S.W.

50' PER PLAT
60' PER RECORD

D. BALATA 1015-473

R.W.+K. THOMAS 829-943

R.D.+E.A. LOBERG 882-382

R. HUBENY 187-329

R. HUBENY 255-108

R. HUBENY 187-328

OVERLOOK

DRIVE

30'

R.A. LARSON 900-546

R.A. LARSON 900-544

G.A. PAPROCKI 936-96

936-96

30'

C.J. TOIL 1021-984

C.J. TOIL 1021-982

E.&L. RICHARDSON 312-631

731-459

731-459 742-1185

R.O.& D. CARROLL

731-459

731-459

731-459

731-459

952-1061

S.C.& R.G. ELLIOTT 967-1134

967-1134

R.T. & D.E. HILL

952-1061

R.T. HILL 993-625

R. HILL 461-759

R.T. & D.E. HILL 916-443 797-898

916-443 797-898

244-1001

916-443 797-898

R. Hill

BLOCK A

ROAD (MILES ROAD PER PLAT)

KLINSMAN

BLOCK 4 LOTS 1-10 TO EXTEND TO MARGIN OF 50' ROAD

SCALE 1 INCH = 40 FEET

JAN. 1, 1997

RELATIVE REPRESENTATION

W.M. WALSH & W.M. FELBERG 855-185 953-547

F+E NICHOLSON 566-618

S.C.& R.G. ELLIOTT 967-1132

967-1130

S.C.& R.G. ELLIOTT 967-1130

967-1130

ORCHARD LANE

J.L. SWEET TR & D.L. BAINBRIDGE 1018-1237

1018-1237

1018-1237

1018-1237

L. SORENTA 657-1175

R.J. MOCARSKI

838-246

M.L. HALL 956-745

M.L. HALL 956-745

D+M Buckey 419-409

BEACHLAND DRIVE

DOLLAR LAKE

BLOCK B

574-337 1064-661 1033-771

T.F. KUSTER - TRUSTEE

T.F. KUSTER - TRUSTEE 574-341 1033-773 1064-659

T.F. KUSTER - TRUSTEE 574-339 1033-775 1064-659

742-143

M.C. SAUNDERS 742-143

733-649

D.C. Lenz 599-433 733-649

A. Lenz & N. Lenz

814-1077 861-581

B.G. GUYETTE TRUST 1033-674 1036-903

1033-674 1036-903

B.G. GUYETTE TRUST

B.G. GUYETTE TRUST 1033-674

1033-674 1036-903

M.C. SAUNDERS 1029-66

1033-674 1036-903

1108-5 1029-191

M.C. SAUNDERS 1036-12

M.C. SAUNDERS 1036-12

T. PAVELLA 1033-191 1108-191

1033-191 1108-5

LONGVIEW DRIVE

* Inadequate description Includes survey to alleviate title encumbrances

12 - S - S.E.

JAMES J. STONE (FORD ROAD PER PLAT) ROAD

LOTS 97 TO 106 AND LOTS 155 TO 160 EXTEND TO MARGIN OF 40' ROAD

40' PER PLAT 60' PER RECORD

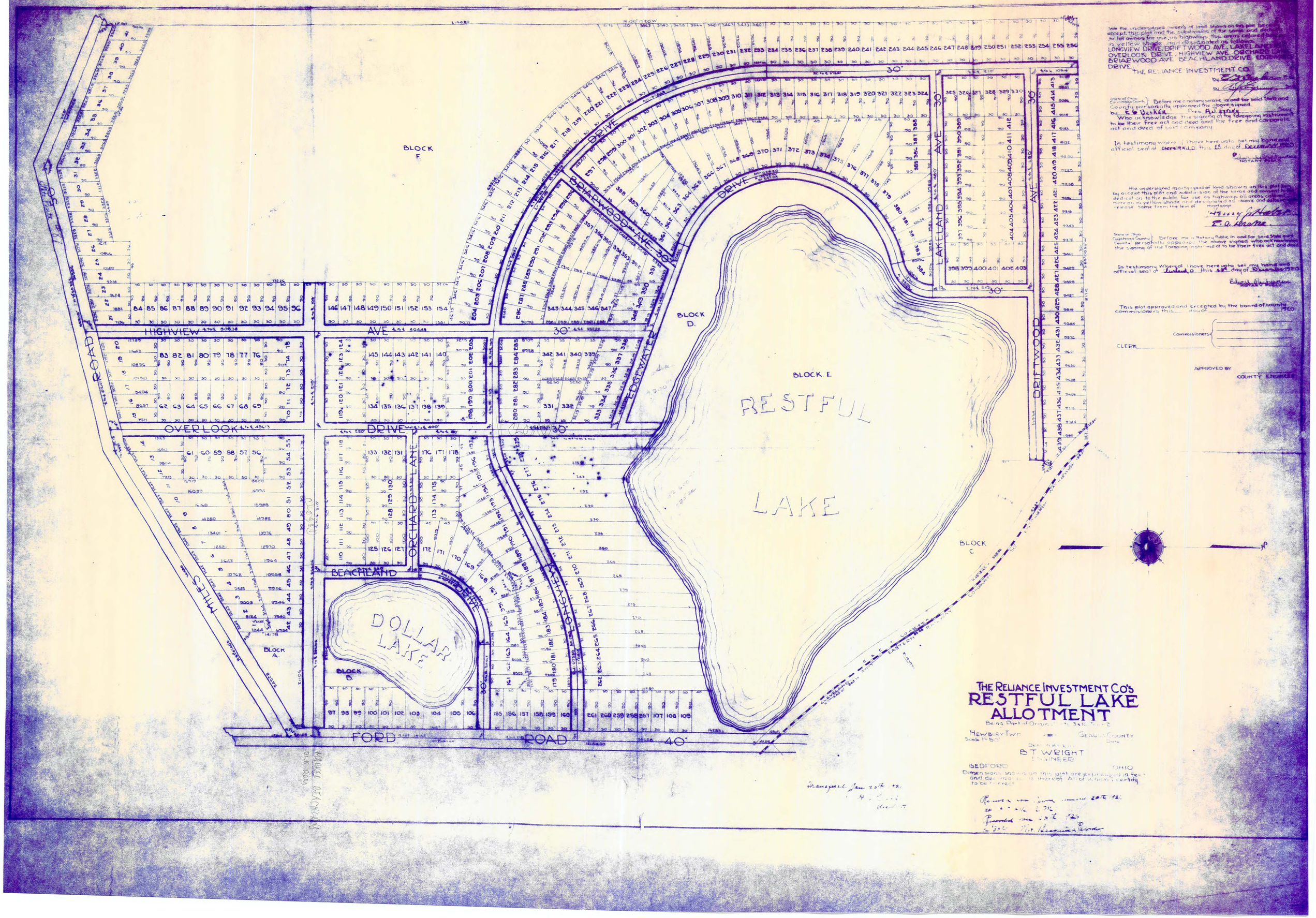

We the undersigned owners of land shown on this plat hereby accept this plat and the subdivision of the same and dedicate to lot owners for use as highways the areas colored [illegible] in yellow shade and designated as follows: LONGVIEW DRIVE, DRIFTWOOD AVE, LAKELAND [illegible] OVERLOOK DRIVE, HIGHVIEW AVE, ORCHARD [illegible] BRIARWOOD AVE, BEACHLAND DRIVE, EDGEWATER DRIVE.

THE RELIANCE INVESTMENT CO.

by [illegible]

by [illegible]

State of Ohio, Cuyahoga County } Before me a notary public in and for said State and County personally appeared the above signed.

by E. G. Becker Pres. A. J. Kerry Secy.

Who acknowledge the signing of the foregoing instrument to be their free act and deed and the free and corporate act and deed of said company.

In testimony whereof I have here unto set my hand and official seal at Cleveland, O. this 15 day of December 1920

[illegible]
NOTARY PUBLIC

the undersigned mortgagees of land shown on this plat hereby accept this plat and subdivision of the same and consent to the dedication to the public for use as highways all areas colored hereon in yellow shade and designated as above and do hereby release same from the lein of mortgage.

Henry J. Haber

E. A. Drake

State of Ohio, Cuyahoga County } Before me a Notary Public in and for said State and County personally appeared the above signed who acknowledge the signing of the foregoing instrument to be their free act and deed.

In testimony Whereof I have here unto set my hand and official seal at Cleveland, O. this 14th day of December 1920

[illegible]
NOTARY PUBLIC

This plat approved and excepted by the board of county commissioners this ____ day of ____ 1920

Commissioners

CLERK

APPROVED BY

COUNTY ENGINEER

THE RELIANCE INVESTMENT CO'S RESTFUL LAKE ALLOTMENT

Being Part of Original [illegible] 3 & 16 Tract 2

NEWBURY TWP. Scale 1" = 50' — GEAUGA COUNTY Date

Drawn by [illegible]

B. T. WRIGHT
ENGINEER

BEDFORD OHIO

Dimensions shown on this plat are expressed in feet and decimal parts thereof. All of which I certify to be correct.

Transferred Jan 20th 1921

[illegible]

Recorded [illegible] 20th 1921

at [illegible] P.M.

Recorded [illegible] 20th 1921

[illegible] Nor. Basquin Records

THE RELIANCE INVESTMENT CO'S

RESTFUL LAKE ALLOTMENT

BEING PART OF ORIGINAL LOTS NOS. 3 & 16 OF TRACT 2 NEWBURY TOWNSHIP

VOL. 1 PAGES 56 & 57 REC. OF PLATS

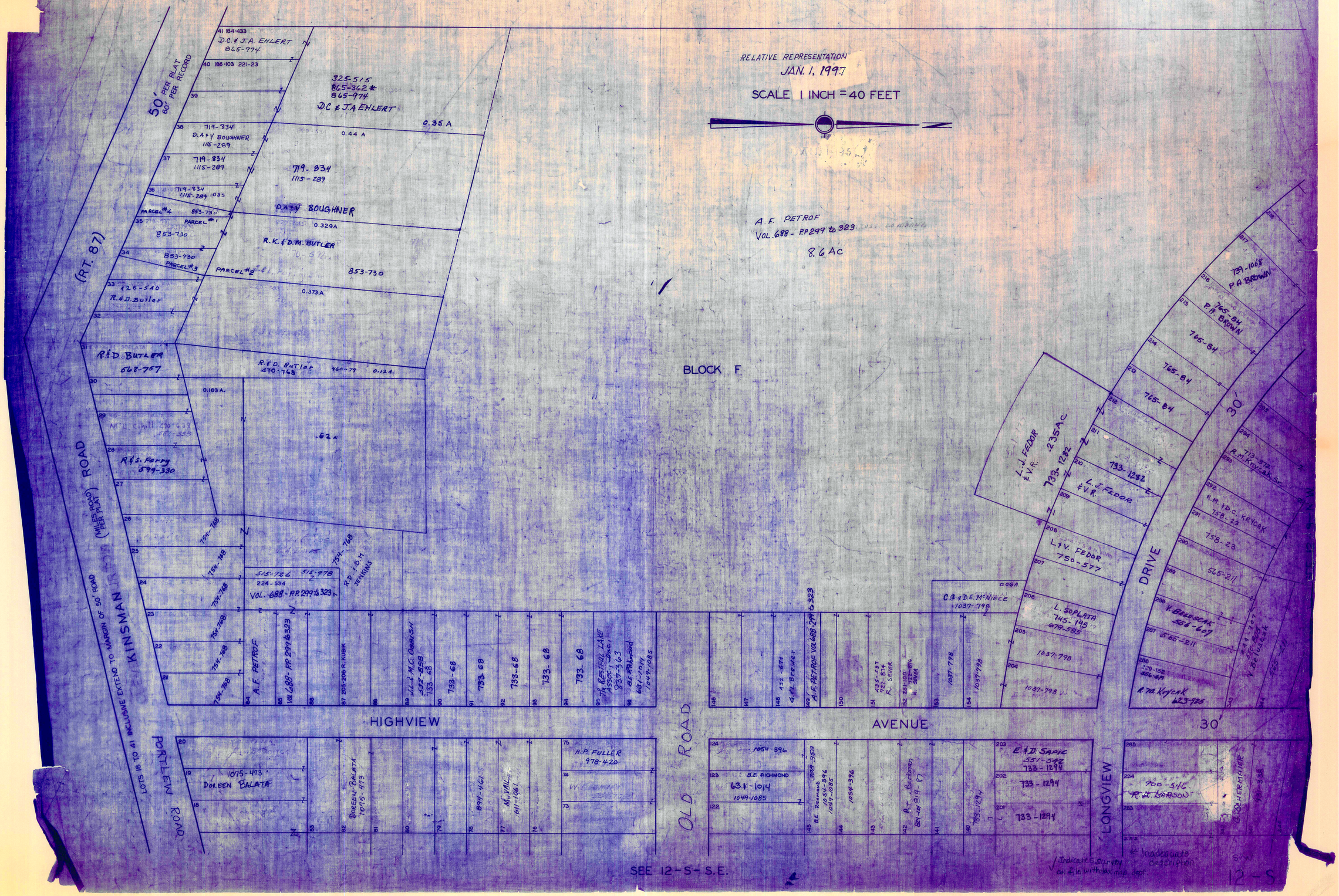

KIWANIS LAKE SUB.

VOL. 1-PGS. 44 TO 49 PLATS

NEWBURY TWP. LOT 24 TR. 1 & LOTS 3 & 4 TR. 2

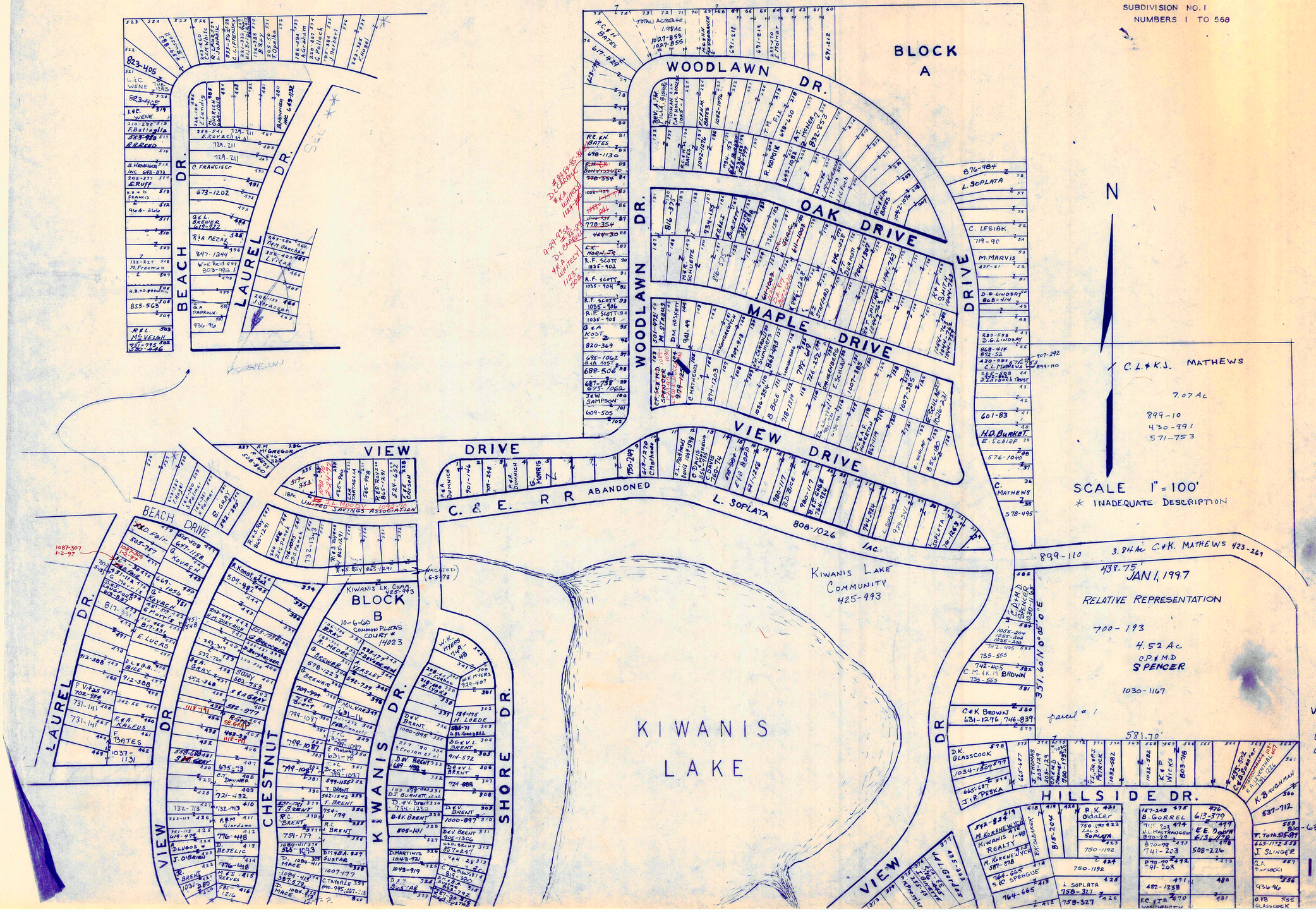

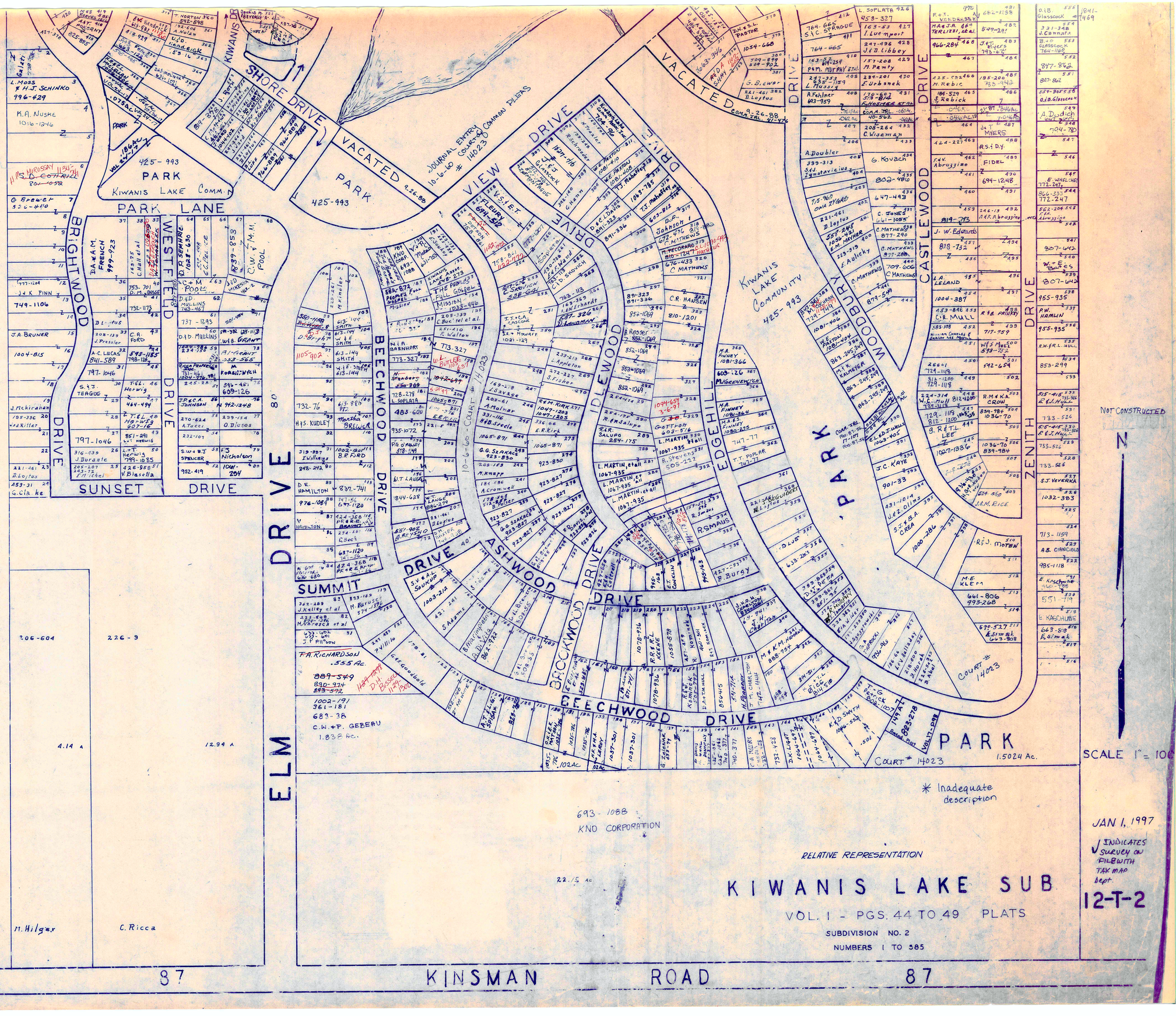

KIWANIS LAKE COMMUNITY
425-993
PARK
KIWANIS LAKE COMM.
425-993
PARK LANE
SHORE DRIVE
VACATED
PARK
425-993
JOURNAL ENTRY
10-6-60 COURT # 14023
COMMON PLEAS
VIEW DRIVE
BRIGHTWOOD DRIVE
WESTFIELD DRIVE
SUNSET DRIVE
BEECHWOOD DRIVE
SUMMIT DRIVE
ASHWOOD DRIVE
BROOKWOOD DRIVE
IDLEWOOD DRIVE
EDGEHILL DRIVE
WOODBURY DRIVE
CASTLEWOOD DRIVE
ZENITH DRIVE
PARK
PARK
1.5024 Ac.
COURT # 14023
ELM DRIVE
KINSMAN ROAD
87
87
NOT CONSTRUCTED
N
SCALE 1" = 100
* Inadequate description
693-1088
KNO CORPORATION
JAN 1, 1997
INDICATES SURVEY ON FILE WITH TAX MAP Dept.
12-T-2
RELATIVE REPRESENTATION
KIWANIS LAKE SUB
VOL. I - PGS. 44 TO 49 PLATS
SUBDIVISION NO. 2
NUMBERS 1 TO 585

KIMBERLY ESTATES

BUILDING 1
A- O.J. STRUGER 985-674
B- B. MERYAK 603-109

BUILDING 2
A- R.C. BRYAN 908-716
B- P. FREDERICK 691-620

BUILDING 3
A- L. WRIGHT 643-424
B- W.S. VINCENT 643-424

BUILDING 4
A- L.E. LIKINS 760-429
B- D.M. WAKELY 1062-242

BUILDING 5
A- D.M. DICARLO 939-1308
B- C.J. & J.A. LORAINE 881-1118

BUILDING 6
A- E.L. KENNELLY 892-160
B- R.E. & N.R. PIETRON

BUILDING 7
A- S.S. SINGLETON 801-287
B- KEITH DUDEK 687-46

BUILDING 8
A- K.B. NAIMAN 886-738
B- P.S. WITKOWSKY 904-185; 785-180

BUILDING 9
A- V. KAUCIC 854-779
B- J.A. WENK 687-702; 1053-37

BUILDING 10 3-11-97
A- M. MOWRY 901-465
B- S.A. MAUL 859-1234

GEAUGA COUNTY COMMISIONERS' 565-485 4.239 Ac. LEAVING 3.619 Ac.

KIMBERLY WATER ASSN. ~~587-468~~ 665-458 .62Ac. 565-487

STOCKTON GARDENS CONDOMINIUM PHASE I

BUILDING 1 · BUILDING 2 · BUILDING 3 · BUILDING 4 · BUILDING 5 · BUILDING 6 · BUILDING 7 · BUILDING 8 · BUILDING 9 · BUILDING 10

VOL 13 - PG 60-61 PHASE II

VOL. 10 - PG 27

VOL. 10 - PG. 92

ROAD · STOCKTON DRIVE · TRAIL · KIMMERIDGE · AUBURN · LANE · MEADOWLARK · MORNINGSTAR COURT · KING ARTHUR CT 13-9 · GUINEVERE DR. 13-9

Geauga Co Commissioners Inc. easement 553-849

1. 0.754 Ac.	W&B NYBERGES 565-1033	2. 0.751 Ac.	JD & BE GORDON 896-1292
3. 0.841 Ac.	LA JR & BA STITZ 881-481	4. 1.079 Ac.	D+A Schmidt 704-298
5. 1.188 Ac.	E.R. LIESER 1037-1099	6. 0.822 Ac.	A. VALENTI
7. 0.758 Ac.	J. VALENTI 933-1128	8. 0.758 Ac.	M&M ALBAUGH JR. 597-1194
9. 0.758 Ac.	R.G. & C.L. GOLD 900-951	10. 0.758 Ac.	M.E. & M.W. CANNELLA 887-119
11. 0.754 Ac.	C&D THOMAS 609-221	12. 0.871 Ac.	R.R. JR. & M.M. STARK 873-36
13. 0.933 Ac.	M&L HAYES 611-1189	14. 0.750 Ac.	T&L KLUK 568-1153 931-161
15. 0.998 Ac.	H&L MORRISON 578-229	16. 0.903 Ac.	L.O. VLASEK & E.B. MEYERS 671-750 999-995
17. 1.083 Ac.	J.E. DONOVAN 970-654	18. 0.886 Ac.	D&B MARKOWITZ 611-153
19. 0.843 Ac.	T.R. & M.F. BALKE 768-652	20. 0.883 Ac.	B. BICIEL 601-174
21. 1.018 Ac.	A.J. & M.A. NAGY 647-860 732-1063	22. 1.227 Ac.	T&P JOHNSON 657-158
23. 1.199 Ac.	R&M BOULWARE 593-533	24. 0.852 Ac.	L.C. & C.F. CASHION 856-1088
25. 0.757 Ac.	Edward V. & Rosemary A. KOSKA 717-393	26. 0.770 Ac.	M.M. HAHN 761-123 890-574
27. 0.756 Ac.	D&K NICKLAS 617-608	28. 0.871 Ac.	P.S. NUCCIO 847-1111
29. 0.817 Ac.	J&E BEECHUK 601-912	30. 0.755 Ac.	J.A. & C.R. MOSGRAVE 952-519
31. 0.755 Ac.	868-1168 725-976	32. 0.847 Ac.	M.M. RODICK 603-734 838-609
33. 0.789 Ac.	A.C. HOENSHEMAN 882-696	34. 0.757 Ac.	G&A Burford 681-1203
35. 0.757 Ac.	T.L. CUNNINGHAM 1038-1050 835-873	36. 0.847 Ac.	B&P Blackwell 653-173
37.	KIMBERLY ESTATES #3	38. 0.75 Ac.	R.A. & L.A. RENERT 1019-754
39. 0.783 Ac.	D.L. STARGEL & D.M. SETLOCK 915-26	PARCEL #2 - 1.954 Ac.	J.G. & B.S. TOVEK 1061-885
40. 0.750 Ac.	R.J. & M.P. BARSIC 946-438	41. 0.764 Ac.	D&N PUTINSKI 585-1134
42. 0.821 Ac.	K.C. OSTER 1067-736 705-184	43. 0.755 Ac.	R.D. & J.P. BOVEINGTON 743-711
44. 0.751 Ac.	R+B, Schmidt 807-64	45. 0.755 Ac.	INTER VIVOS TRUST L&R SIMAK 593-981 619-192 989-82
46. 1.186 Ac.	W&J GRIESMER 576-1121 734-1029	47. 0.857 Ac.	J.M. & B.G. TASTO 891-493
48. 0.775 Ac.	J.H. & S.L. WILDER 858-1061	49. 0.763 Ac.	V. & J. Avgis 623-102.4 931-163
50. 0.763 Ac.	G&S GERBER 601-101	51. 0.795 Ac.	719-231, 233 J.P. & C.S. YURCHAK
52. 0.784 Ac.	M. Napalo 819-800	53. 0.758 Ac.	696-268 H.R. & D.S. SARMIENTO 736-993
54. 0.758 Ac.	ED & A.S. SEDDON 950-339	55. 0.758 Ac.	J.K. & K.S. GUTHZ 813-709
56. 0.751 Ac.	K.F. FRANK 960-851	57. 0.762 Ac.	R.H. WIRTH 985-1209
58. 0.769 Ac.	Paul A. & Diane E. FISHER 717-1123	59. 0.770 Ac.	S.F. CURRAN 857-831
60.	R. Crimi 831-399	61.	J. & L. SPISAK 850-444
62.	D.F. & T.L. VELOTTA 1011-412	63.	D.E. JIROUSEK & L.A. SANISLO 966-598
64.	R.A. & M.A. LANGE 884-260	65.	M. & C. FIDEL 848-1012
66.	S. & N. SOCOLOFF 862-823 842-372	67.	G.J. & L.A. DIMATTIO 867-508
68.	F.E. & G.M. LAWTON 926-598	69.	~~J.M.~~ J.m. Di Santo 780-759 1096-343 3-21-97
70.	A.J. BANDERA 1016-600	71.	M. & K. BENNETT 673-410 0.750 Ac.
72.	S.D. & J.R. FRIEDMAN 1074-732	73.	M.G. HINGER & T.L. SEDIVY 759-542
74.	699-214 V.A. & M.L. GANCHORRE	75.	D.G. & C.A. LANG 744-905
76.			

O.L. 21 · O.L. 22 · O.L. 20 · O.L. 23

T16-1002 R.E. & R.T. Breckenridge

2.959 Ac.

scale 1"=100'

N

JAN. 1, 1997

RELATIVE REPRESENTATION

Indicates survey on file with tax map dept.

* Inadequate description

12-

PUNDERSON'S LAKE DEVELOPMENT

Vol. 4 Pg. 35 (19) Plats

GRANDVIEW DRIVE

MEADOWBROOK DR.

20' LANE

GRANDVIEW DR.

RAVENNA ROAD

PAINESVILLE ROAD

FORESTWOOD DRIVE

CRAMPTON DRIVE

OVERLOOK DRIVE

LAKE SHORE DRIVE

LAKE DRIVE

SPRINGVIEW DRIVE

VALLEYVIEW DRIVE

SUMMIT DRIVE

BURTON DRIVE

PUNDERSON LAKE

RAVENNA

VACATED 9-27-90 260-1261 148 D.P. CONDON 1055-226

L.J. KAUFMAN 860-349 0.2636 Ac.

VACATED 3-19-73

VOL. 4 - P. 35 VOL. H - PG. 19

Lot No		Vol.	Page
A	G.A. & S.A. BOYER	687	685
B	Punderson Lake Allot'n	519	198
1	E. Je. & H. BACKOS 1103-412	1058	720
2	P.C. & C.E. HEBERT 925-180	818	761
3	E. LOOKER	1041	227
4	" "	"	"
5	" "	"	"
6	J. & R. BENNICI 1008-914	631	695
7	AKA KING D. & FANTOZZI et al 1103-765	1058	688
8	(REMAINDER) H. TRENDLE	542	116
9	HELEN TRENDLE	542	116
10	" " "	597	279
11	F. Chambers 5/8 of 1/10	608	1122
12	" "	"	858
13	W. SKLADANOWSKI	486	1179
14	" "	"	"
15	W. SKLADANOWSKI, No. Portion	543	448
75	W. CIZMAR 3.36 Portion	736	808
16	M. CIZMAR 0.837 Ac.	1007	376
17	B. MONROE 1032-1192	532	1114
18	" "	"	"
19	" "	657	257
20	S.J. LODGE	954	679
21	" "	"	"
22	" "	"	"
23	B. MOORE 1032-1245	657	259
24	" "	"	"
25	F. M. BAKER	649	1002
26	" "	"	"
27	FIENIERLING & M. DATKO	1073	995
28	" "	"	"
29	" "	"	"
30	J. & R. BENNICI, TRUSTEES 1008-914	260	1295
31	B.R. DELIMAN	856	1295
32	O. & M. SKIBO	564	1292
33	" "	"	"
34	M. KREMPASKY, TRUSTEE	733	121, 994-714
35	" "	964	60
36	B. MONROE 1032-1196	574	913
37	" "	"	"
38	J. & M. FILL	568	1151
39	J. & M. FILL	"	"
40	D. & J. DARKOW	1081	1139
41	D. BAXTER 1/2	625	499
42	E. & P. HANNAH 1/2	742	1068
43	B.R. DELIMAN	692	678
44	E. SCHARPF	512	539
45	I. & E. KROFTA	604	806
46	I. & E. KROFTA	609	404
47	P.J. COLLIER 925-440	218	512
48	RICHARD & MINICHBAUER	221	381
49	L.E.L. ARCHIBALD	719	600
50	M.J. PORTMAN	706	772
51	G. & S. TEACHOUT	858	869
52	" "	"	"
53	" " STA GEBERT	623	72
54	K.E. & C.A. FLANAGAN	931	71
55	" "	"	"
56	" "	"	"
57	" "	"	"
58	" "	"	"
59	G.K. MORRISON	1041	645
60	D.B. & M.J. PORTMAN	706	772
61	B.R. & J. ROBERTS	768	385
62	M.E. LOIGHAN	908	692
63	" "	"	"
64	" "	"	"
65	" "	"	"
66	J. & J.L. KOCHEFF	797	779
67	" "	"	"
68	" "	"	"
69	" "	"	"
70	" "	"	"
71	" "	"	"
72	J. & R. BENNICI, TRUSTEES	672	542, 1008-914
73	G. & S. TEACHOUT	830	209
74	F.L. & L.P. McGOWAN	892	576
75	" "	"	"
76	D.V. TERRY, TRUSTEE	1107	1015
77	CHESTER WOOD, JR.	667	1015
78	C.R. DUVAL	841	1186
79	" "	"	"
80	" "	"	"
81	" "	"	"
82	" "	"	"
83	" "	"	"
84	P.M. ROWLANDS	637	260

Lot No		Vol.	Page
86	GREATER MANAGEMENT	1085	1097
87	A.F. NEUMEIER	1163	948
88	" "	"	"
89	TROST ENTERPRISE	1086	1074
90	E.J. GEBER 1043-341	859	911
91	" "	"	"
92	" "	"	"
93	ANGELA George	831	358
94	ANGELA George	550	718
95	" "	"	"
96	" "	"	"
97	" "	"	"
98	" "	"	"
99	" "	243	14
100	" "	"	"
101	" "	"	"
102	" "	"	"
103	" "	"	"
104	" "	"	"
105	" "	"	"
106	" "	"	"
107	" "	"	"
108	V. PALIVODA	857	693
109	" "	"	"
110	" "	"	"
111	" "	"	"
112	" "	"	"
113	J. & M. PALIVODA	1051	656
114	P. SATANIK	751	255
115	" "	975	828
116	" "	"	"
117	K.M. & J. McCARDLE	961	673
118	" "	"	"
119	" "	"	"
120	E. & D. BUSHEK 982-927	"	"
121	E. & D. BUSHEK 982-927	733	1140
122	E. & D. BUSHEK 982-927	"	"
123	A.D. & C. FUEGER	1027	429
124	" "	"	"
125	" "	"	"
126	" "	"	"
127	K.L. VERCELLOTTI	770	922
128	" "	947	1185
129	" "	"	"
130	W.S. HALLSTROM	992	967
131	" "	"	"
132	" "	"	"
133	" "	"	"
134	" "	"	"
135	D. & C. FUEGER	1043	429
136	E. & D. BUSHEK 982-927	733	1140
137	M.M. WIECHEC	825	553
138	" "	860	1148
139	E.C. & D. BUSHEK 982-	918	874
140	K.L. & M. CARDILE 1098-83	854	547
141	" "	"	"
142	J. & P. MORTON	574	808
143	" "	"	"
144	" "	"	"
145	" "	"	"
146	" "	"	"
147	J. P. & P.J. MORTON	745	269
148	M.A. & K.L. GARRETT	1004	658
149	" "	"	"
150	" "	"	"
151	G.F. MARQUARD	974	693
152	" "	972	414
153	" "	970	1024
154	" "	972	714
155	P. & V. PAWLIN 909-368	912	762
156	" "	"	"
157	D.G. PIAZZA	1074	326
158	" "	"	"
159	KENT RIDER	824	901, 912
160	KENT RIDER	629	910
161	R.C. & D.F. SHUE	715	775
162	" "	"	"
163	F.F. SOBON	917	715
164	AC & J.Z. JAMES	715	705
165	" "	"	"
166	F.F. SOBON	917	715
167	L. CZERR	800	1261
168	" "	"	"
169	" "	"	"
170	" " W-1/2	"	"
171	R. Martell	480	596
172	" "	"	"
173	R. & M. MARTELL	800	467
174	" "	"	"
175	J. BARNES, HDSA	728	712
176	" "	"	"
177	" "	"	"
178	A.H. WEDLER	741	721
179	" "	"	"
180	C.P. & K. HOFSTETTER JR.	687	620
181	" "	"	"
182	J.W. PRESSLER	939	884
183	" "	"	"
184	W. WAGNER	878	826
185	E.C. HUMR 982-927	505	801
186	M.E. WIDMER	683	542
187	D.S. & N.J. MULANAX	1086	1319
188	TRUSTEE OF 2225 J. DOERING	1008	1136
189	J. & B.J. HEHN	995	651
190	" "	644	440
191	E.H. JONES JR. ET UX	552	1140
192	L. LEIGH	599	677
193	K.C. SOHLBERG	955	872
194	" "	"	"
195	" "	"	"
196	J. DOERING	1086	1191
197	S. SARKISIAN	823	1018
198	S. SARKISIAN	799	1016
199	S. SARKISIAN	873-406	799
200	J.M. CASA	878-355	1009
201	" "	842-851	"
202	" "	"	"
203	" "	"	"
204	D. & C. J. BUSHEK	"	912
205	D. & C. BUSHEK	"	860
206	" "	"	"
207	" "	"	"
208	A.C. OGWIN	"	705
209	" "	"	372
210	" "	"	"
211	" "	"	"
212	" "	"	"
213	D. & C. J. BUSHEK	"	912
214	GRAIG MULHEIM	"	813
215	JAMES SCHMIDT	"	"
216	" "	"	"
217	L.N. & B.A. SANTILLO	"	643
218	L.N. & B.A. SANTILLO	"	1014
219	E.M. BROWER	"	672
220	" K. Peterson	"	815
221	" "	"	"
222	A.F. STAMBERGER	"	842
223	" "	"	"
224	D. & C. Bushek	"	860
225	CHRISTOPHER GENSERT	"	709
226	" "	"	"
227	" "	"	"
228	F.E. FRAM	"	960
229	" "	"	"
230	J.P. GRATTINO 835-319	765	559
231	" "	895	5149
232	C.B. & C.M. SEMKOWSKI	993	1120
233	K. GLASSEL TRS 982-927	938	885
234	EVELYN E. CROSS	726	572
235	D. JIROUSEK	840	291
236	" "	840	291
237	M.D. & C. STERMER	951	1252
238	" "	385	440
239	" "	225	500
240	" "	335	1402
241	B. Kaufman	700	1402
242	L.J. ARBESNIK	840	524
243	Grace Horucek	1033	1946
244	" "	1033	1946
245	" "	1033	1946
246	EVELYN E. CROSS	726	570
247	" "	"	"
248	Y. Degroot & Vercellotti Degro	993	1160
249	" "	"	"
250	" "	"	"
251	J. VARENT	"	"
252	N.S. HUNTS & G.R. PRIFER	1058	2201
253	SEE PLAT	1111	552
254	" "	"	"
255	F. & N. STEIN II	1033	353
256	" "	"	"
257	" "	"	"
258	" "	"	"
259	" "	"	"
260	VACATED 9-27-90	"	"
261	SEE PLAT	1104	420
262	F.E. & A. POORBAUGH	814	354
263	" "	"	"
264	" "	"	"
265	T. & E. BLASKLEY	957	876
266	" "	"	"
267	" "	"	"
268	S. Mullett	617	344
269	S. Mullett	619	344
270	M. Fritz	818	1534
271	" "	"	"
272	C. CHAMPION	951	987
273	" "	"	"
274	" "	"	"
275	E.A. & R.L. AMOLA 1028	903	1705
276	" "	"	"
277	E. GEBER 891-803	85	1188
278	P. & B.E. HURD	996	997
279	" "	"	"
280	C. CHAMPION	951	987
281	" "	"	"
282	" "	"	"
283	M.F. Fritz	818	534
284	" "	"	"
285	Sam Mullett	537	357
286	L.J. ARBESNIK	840	529
287	" "	"	"
288	" "	"	"
289	L.J. ARBESNIK	840	529
290	F.F. SOBON	917	715
291	" " w/ 1/2 int. in 670	"	"
292	" "	"	"
293	M. & V. OLSYN	697	1
294	" "	"	989
295	" "	"	"
296	" "	"	"
297	" "	"	"
298	" "	"	"
299	" "	"	"
300	" "	"	"
301	E. & V. GIBBS ET AL	"	"
	" "	"	"

SCALE 1" = 100'

RELATIVE REPRESENTATION

* Inadequate description

√ Indicates survey on file with tax map dept.

JAN. 1, 1997

NEWBURY

12-7